

**NOTICE!!**

**These documents have been scanned!**

**Do not place un-scanned documents beneath this notice!**

**Do not remove this notice from this file!**

GPO Jacket No. 560-102  
Print Order 61540  
Rise Business Services, LLC  
Job=AZ15 7/3/2019



Box Number= AZ15145



Claim Begin-End: AMC349069-AMC349226

**1 Initial Receipt**



AZ15145-2

AMC349069-AMC349474

**NO  
DOCUMENTS  
FOUND**

NO DOCUMENTS FOUND  
NO DOCUMENTS FOUND



**NOTICE!!**

**These documents have been scanned!**

**Do not place un-scanned documents beneath this notice!**

**Do not remove this notice from this file!**

GPO Jacket No. 560-102  
Print Order 61540  
Rise Business Services, LLC  
Job=AZ15 7/3/2019



Box Number= AZ15145



Claim Begin-End: AMC349069-AMC349226

**2 Correspondence**



AZ15145-2

AMC349069-AMC349474

**NO  
DOCUMENTS  
FOUND**

NO DOCUMENTS FOUND  
NO DOCUMENTS FOUND



**NOTICE!!**

**These documents have been scanned!**

**Do not place un-scanned documents beneath this notice!**

**Do not remove this notice from this file!**

GPO Jacket No. 560-102  
Print Order 61540  
Rise Business Services, LLC  
Job=AZ15 7/3/2019



Box Number= AZ15145



Claim Begin-End: AMC349069-AMC349226

**3 Transfers**



AZ15145-2

AMC349069-AMC349474

**NO  
DOCUMENTS  
FOUND**

NO DOCUMENTS FOUND  
NO DOCUMENTS FOUND



**NOTICE!!**

**These documents have been scanned!**

**Do not place un-scanned documents beneath this notice!**

**Do not remove this notice from this file!**

GPO Jacket No. 560-102  
Print Order 61540  
Rise Business Services, LLC  
Job=AZ15 7/3/2019



Box Number= AZ15145



Claim Begin-End: AMC349069-AMC349226

**4 Annual Filings**



AZ15145-2

AMC349069-AMC349474



**NO  
DOCUMENTS  
FOUND**

NO DOCUMENTS FOUND  
NO DOCUMENTS FOUND

**NOTICE!!**

**These documents have been scanned!**

**Do not place un-scanned documents beneath this notice!**

**Do not remove this notice from this file!**

GPO Jacket No. 560-102  
Print Order 61540  
Rise Business Services, LLC  
Job=AZ15 7/3/2019



Box Number= AZ15145



Claim Begin-End: AMC349069-AMC349226

**5 Miscellaneous**



AZ15145-2

AMC349069-AMC349474

**NO  
DOCUMENTS  
FOUND**

NO DOCUMENTS FOUND  
NO DOCUMENTS FOUND



**NOTICE!!**

**These documents have been scanned!**

**Do not place un-scanned documents beneath this notice!**

**Do not remove this notice from this file!**

GPO Jacket No. 560-102  
Print Order 61540  
Rise Business Services, LLC  
Job=AZ15 7/3/2019



Box Number= AZ15145



Claim Begin-End: AMC349069-AMC349226

**6 Location Notices-Amendments and Supporting Documents**



AZ15145-2

AMC349069-AMC349474

STATE OF ARIZONA, } ss. I hereby certify that the within instrument was filed and recorded. Fee No. \_\_\_\_\_

County of \_\_\_\_\_

In Docket No. \_\_\_\_\_

Page \_\_\_\_\_



OFFICIAL RECORDS OF PINAL COUNTY RECORDER

KATHLEEN C. FELIX

DATE: 12/11/97 TIME: 1116  
FEE : 10.00  
PAGES: 2  
FEE NO: 1997-042608

When recorded mail to:

Witness \_\_\_\_\_

By \_\_\_\_\_

## NOTICE OF MINING CLAIM LOCATION

1.  Location       Amendment       Relocation
2.  Placer       Lode       Millsite       Tunnelsite
3. The name and address of the Locator is

DAVE MCGEE

Name

P.O. Box 332

Address

Oracle

City

Arizona

State

85623

Zip

4. The name of the claim is Moly #8 amended
5. The date of the location is Nov. 24, 1997
6. The claim is 1500 feet long and 600 feet wide. The distance from the Location monument to each end of the claim is 20 feet in a South East direction and 1480 feet in a North West direction.
7. The general course of the claim is from the SE to the NW.
8. The location of the claim is in Section 9, Township 10S, Range 15E G&SRB&M, Canyon del Oro Mining District, Pinal County, Arizona.
9. If amending or relocating, the previous claim name was Moly #8 amended recorded in Docket 1590, Book 507, Canyon del Oro Mining District, Pinal County, Arizona.
10. The location of the claim with reference to a natural object or permanent monument is This notice is posted 20 feet NORTHWEST From the SE End Center monument of the claim, From here the SW CORNER of Section 9 bears S68°W approx 1725 feet  
This claim encompasses portions of the SW 1/4 of Sec 9 T 10S R 15E

Date

Nov. 24, 1997

Dave McGee

Signature

349124 - 349174  
2-J 4

STATE OF ARIZONA, } ss. I hereby certify that the within instrument was filed and recorded  
County of \_\_\_\_\_, 19\_\_\_\_, at \_\_\_\_\_ M.  
In Docket No. \_\_\_\_\_, Page \_\_\_\_\_, at the request of \_\_\_\_\_

Fee No.:

When recorded mail to:

Witness my hand and official seal.

County Recorder

Fee: \$

By \_\_\_\_\_  
Deputy Recorder

### NOTICE OF MINING CLAIM LOCATION

- 1.  Location                       Amendment                       Relocation
- 2.  Placer                               Lode                                       Millsite

RECEIVED  
 BLM  
 ARIZONA STATE OFFICE  
 DEC 15 10 42 AM '97

3. The name and address of the Locator is

DAVE MCGEE  
 Name  
P.O. Box 332  
 Address  
Oracle                      Arizona                      85623  
 City                                      State                                      Zip

- 4. The name of the claim is Moly #8 amended
- 5. The date of the location is Nov. 24, 1997
- 6. The claim is 1500 feet long and 600 feet wide. The distance from the Location monument to each end of the claim is 20 feet in a South East direction and 1480 feet in a NORTHWEST direction.
- 7. The general course of the claim is from the SE to the NW
- 8. The location of the claim is in Section 9, Township 10S, Range 15E  
G&SRB&M, Canyon del Oro Mining District, Pinal County, Arizona.
- 9. If amending or relocating, the previous claim name was Moly #8 amended  
\_\_\_\_\_ recorded in Docket 1590, Book 507,  
Canyon del Oro Mining District, Pinal County, Arizona.
- 10. The location of the claim with reference to a natural object or permanent monument is \_\_\_\_\_  
This notice is posted 20 feet NORTHWEST From the  
SE End Center monument of the claim, From here  
The SW CORNER of Section 9 bears 568°W approx  
1725 feet  
This claim encompasses portions of the SW 1/4  
of Sec 9 T 10S R 15E

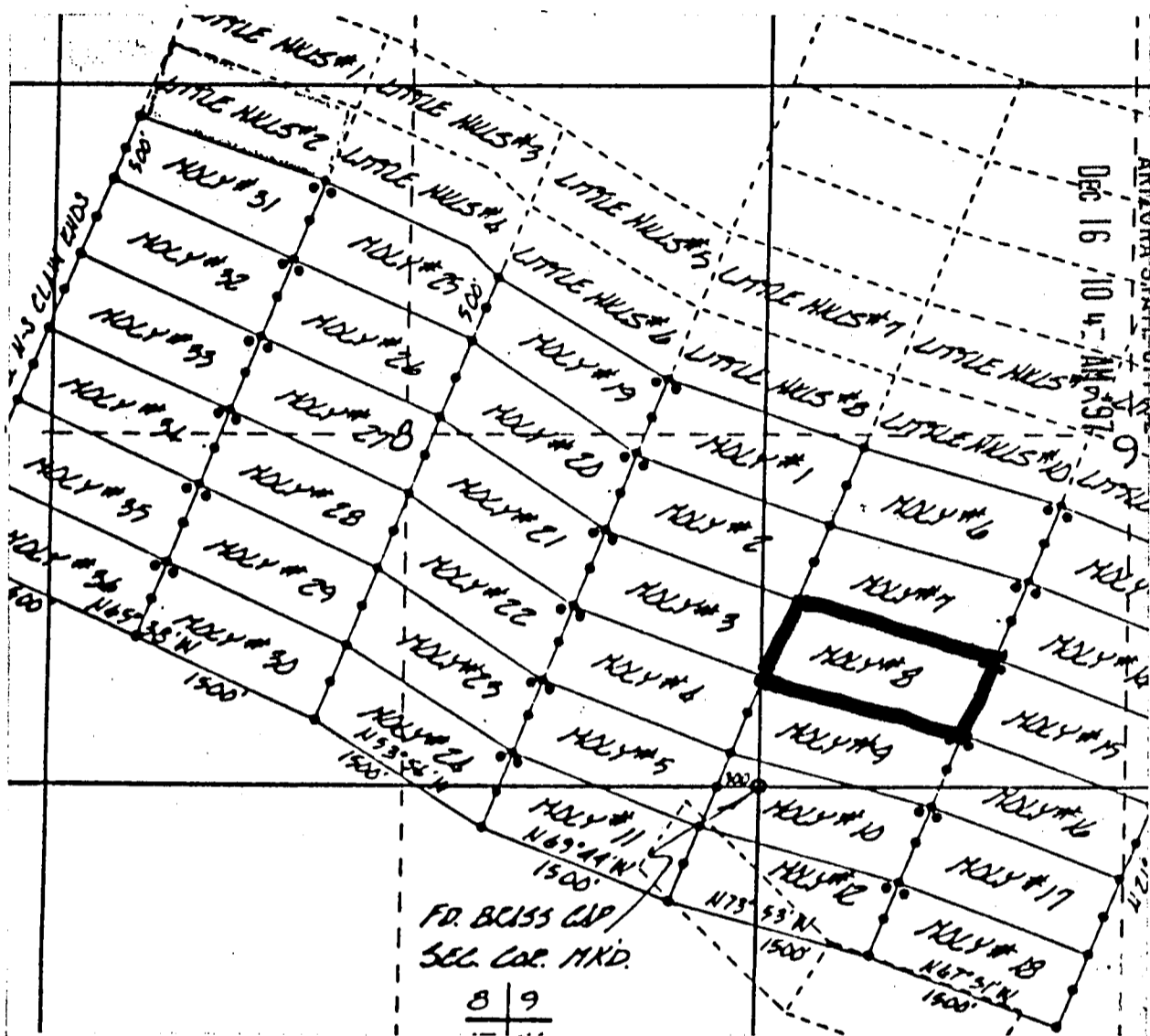
Date Nov. 24, 1997

Dave McGee  
Signature

349124



CLAIM MAP



1. The above map depicts the Moly #8 mining claim, which is located in Section (s) 9 Township 10 South, Range 15 East, Gila and Salt River Meridian, Pinal County, Arizona.

2. The type of corner and location monuments used are as follows: 4-foot PVC pipe, 1-1/2 inch in diameter or 2 inch in diameter or 4 x 4 post.

B.M.C. 349124

STATE OF ARIZONA, } ss. I hereby certify that the within

County of \_\_\_\_\_

In Docket No. \_\_\_\_\_

Page \_\_\_\_\_



OFFICIAL RECORDS OF  
PINAL COUNTY RECORDER

KATHLEEN C. FELIX

DATE: 12/11/97 TIME: 1116

FEE : 10.00

PAGES: 2

FEE NO: 1997-042609

By \_\_\_\_\_

Deputy Recorder

When recorded mail to:

Witness \_\_\_\_\_

## NOTICE OF MINING CLAIM LOCATION

1.  Location       Amendment       Relocation
2.  Placer       Lode       Millsite       Tunnelsite
3. The name and address of the Locator is

DAVE Mc GEE

Name

P.O. Box 332

Address

Oracle

City

ARIZONA

State

85623

Zip

4. The name of the claim is Moly #9
5. The date of the location is Nov. 24, 1997
6. The claim is 1500 feet long and 600 feet wide. The distance from the Location monument to each end of the claim is 20 feet in a Southeast direction and 1480 feet in a Northwest direction.
7. The general course of the claim is from the SE to the NW.
8. The location of the claim is in Section 8 & 9 & 16, Township 10S, Range 15E G&SRB&M, Canyon del Oro Mining District, Pinal County, Arizona.
9. If amending or relocating, the previous claim name was Moly #9 recorded in Docket 993, Book 527, Canyon del Oro Mining District, Pinal County, Arizona.
10. The location of the claim with reference to a natural object or permanent monument is This notice is posted 20 feet NORTHWEST From the SE End Center Monument of the claim From here the SW CORNER of Sec. 9 bears S 85° W approx 1400 feet  
this claim encompasses portions of the SE 1/4 of Sec 8, SW 1/4 of Sec 9 and the NW 1/4 of Sec 16  
T10S R15E

Date

Nov. 24, 1997

Dave McGee

Signature

STATE OF ARIZONA, } ss. I hereby certify that the within instrument was filed and recorded  
County of \_\_\_\_\_, 19\_\_\_\_, at \_\_\_\_\_ M.  
In Docket No. \_\_\_\_\_, Page \_\_\_\_\_, at the request of \_\_\_\_\_

Fee No.:

When recorded mail to:

Witness my hand and official seal.

County Recorder

Fee: \$

By \_\_\_\_\_

Deputy Recorder

## NOTICE OF MINING CLAIM LOCATION

1.  Location  Amendment  Relocation  
2.  Placer  Lode  Millsite  Tunnel  
3. The name and address of the Locator is

RECEIVED  
B.L.M.  
ARIZONA STATE OFFICE  
DEC 16 10 42 AM '97

DAVE Mc GEE  
Name

P.O. Box 332  
Address

Oracle  
City

ARIZONA  
State

85623  
Zip

4. The name of the claim is Moly #9  
5. The date of the location is Nov. 24, 1997  
6. The claim is 1500 feet long and 600 feet wide. The distance from the Location monument to each end of the claim is 20 feet in a Southeast direction and 1480 feet in a Northwest direction.  
7. The general course of the claim is from the SE to the NW.  
8. The location of the claim is in Section 8 & 9 & 16, Township 10S, Range 15E G&SRB&M, Canyon del Oro Mining District, Pinal County, Arizona.  
9. If amending or relocating, the previous claim name was Moly #9 recorded in Docket 993, Book 527, Canyon del Oro Mining District, Pinal County, Arizona.  
10. The location of the claim with reference to a natural object or permanent monument is This notice is posted 20 feet NORTHWEST From The SE End Center Monument of the claim From here the SW CORNER of Sec 9 bears S 85° W approx 1400 feet  
this claim encompasses portions of the SE 1/4 of Sec 8, SW 1/4 of Sec 9 and the NW 1/4 of Sec 16  
T10S R15E

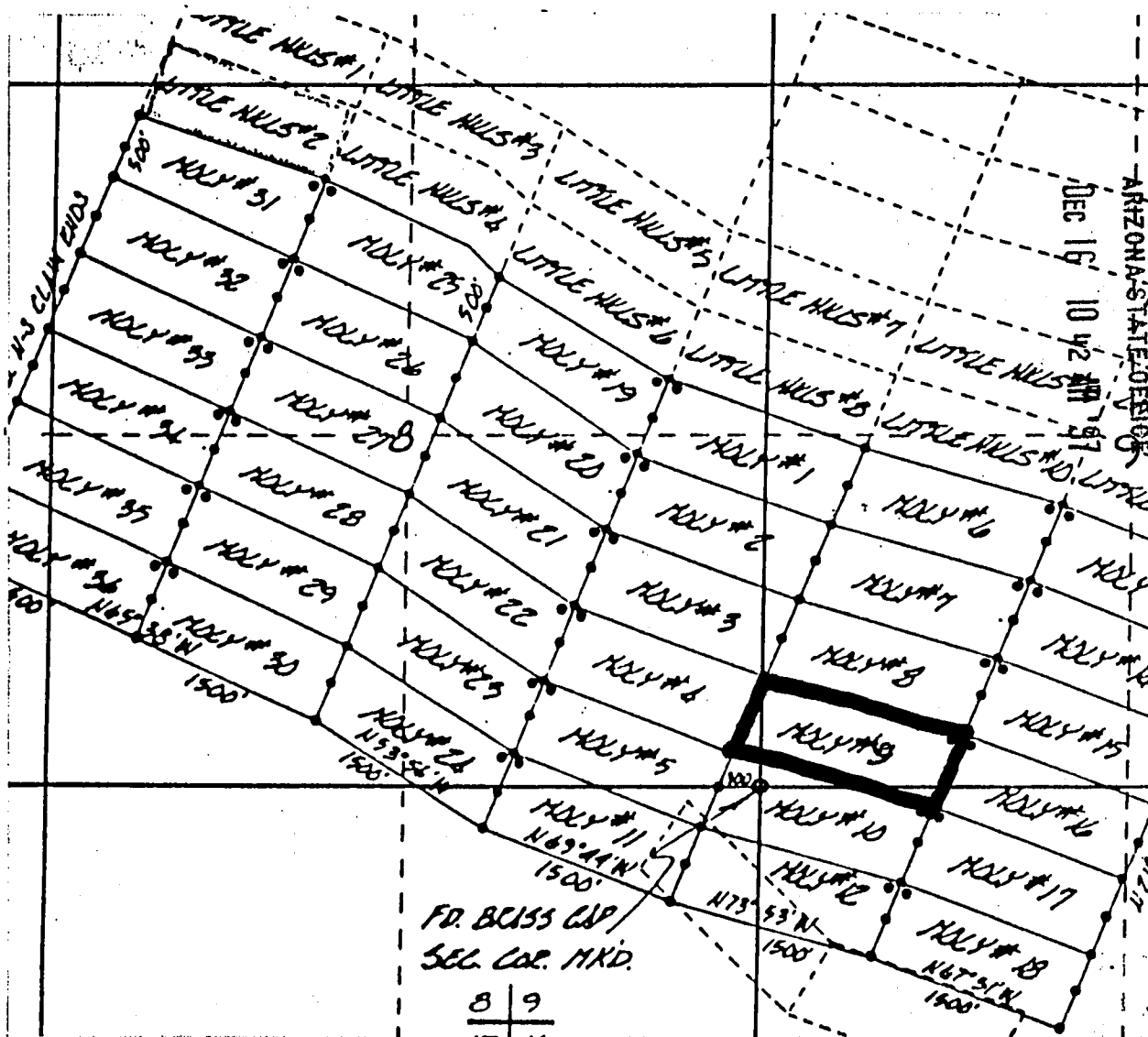
Date Nov. 24, 1997

Dave McGee  
Signature

B L M 369125



CLAIM MAP



1. The above map depicts the Moly # 9 mining claim, which is located in Section (s) 849, Township 10 South, Range 15 East, Gila and Salt River Meridian, Pinal County, Arizona.

2. The type of corner and location monuments used are as follows: 4-foot PVC pipe, 1-1/2 inch in diameter or 2 inch in diameter or 4 x 4 post.

RECEIVED

DEC 16 10 42 AM '97  
B.L.M.  
ARIZONA STATE OFFICE

A HC 349125  
JMS

8 | 9

STATE OF ARIZONA, } ss. I hereby certify that the within instrument was filed and recorded. Fee No. \_\_\_\_\_

County of \_\_\_\_\_

In Docket No. \_\_\_\_\_

Page \_\_\_\_\_



OFFICIAL RECORDS OF PINAL COUNTY RECORDER

KATHLEEN C. FELIX

When recorded mail to:

Witness \_\_\_\_\_

DATE: 12/11/97 TIME: 1116  
FEE: 10.00  
PAGES: 2  
FEE NO: 1997-042610

By \_\_\_\_\_

## NOTICE OF MINING CLAIM LOCATION

1.  Location                       Amendment                       Relocation
2.  Placer                               Lode                                       Millsite                                       Tunnelsite
3. The name and address of the Locator is

DAVE MCGEE  
Name

P.O. Box 332  
Address

Oracle  
City

ARIZONA  
State

85623  
Zip

4. The name of the claim is Moly #10
5. The date of the location is Nov. 24, 1997
6. The claim is 1500 feet long and 600 feet wide. The distance from the Location monument to each end of the claim is 20 feet in a Southeast direction and 1400 feet in a NORTHWEST direction.
7. The general course of the claim is from the SE to the NW
8. The location of the claim is in Section 8 & 9 & 16 & 17, Township 10S, Range 15E G&SRB&M, Canyon del Oro Mining District, Pinal County, Arizona.
9. If amending or relocating, the previous claim name was Moly #10 recorded in Docket 993, Book 529, Canyon del Oro Mining District, Pinal County, Arizona.
10. The location of the claim with reference to a natural object or permanent monument is This notice is posted 20 feet NORTHWEST from the SE End Center Monument of the claim from here the SW CORNER of Sec 9 bears N 71° W approx 2250 feet  
This claim encompasses portions of the SE 1/4 of Sec 8 SW 1/4 of Sec 9, NW 1/4 of Sec 16 and the NE 1/4 of Sec 17 T10S R15E

Date Nov. 24, 1997

Dave McGee  
Signature

STATE OF ARIZONA, } ss. I hereby certify that the within instrument was filed and recorded  
County of \_\_\_\_\_, 19\_\_\_\_, at \_\_\_\_\_ M.  
In Docket No. \_\_\_\_\_, Page \_\_\_\_\_, at the request of \_\_\_\_\_

Fee No.:

When recorded mail to:

Witness my hand and official seal.

County Recorder

Fee: \$

By \_\_\_\_\_

Deputy Recorder

## NOTICE OF MINING CLAIM LOCATION

1.  Location  Amendment  Relocation  
2.  Placer  Lode  Millsite

RECEIVED  
BLM  
ARIZONA STATE OFFICE  
Dec 6 10 42 AM '97

3. The name and address of the Locator is

DAVE Mc GEE  
Name

P.O. Box 332  
Address

Oracle  
City

ARIZONA  
State

85623  
Zip

4. The name of the claim is Moly #10
5. The date of the location is Nov. 24, 1997
6. The claim is 1500 feet long and 600 feet wide. The distance from the Location monument to each end of the claim is 20 feet in a SouthEast direction and 1480 feet in a NORTHWEST direction.
7. The general course of the claim is from the SE to the NW
8. The location of the claim is in Section 8 & 9 & 16 & 17, Township 10S, Range 15E  
G&SRB&M, Canyon del Oro Mining District, Pinal County, Arizona.
9. If amending or relocating, the previous claim name was Moly #10  
recorded in Docket 993, Book 529,  
Canyon del Oro Mining District, Pinal County, Arizona.
10. The location of the claim with reference to a natural object or permanent monument is \_\_\_\_\_  
This notice is posted 20 feet NORTHWEST from the  
SE End Center Monument of the claim from here  
the SW CORNER of Sec 9 bears N 71° W approx 2250  
feet  
This claim encompasses portions of the SE 1/4 of Sec 8  
SW 1/4 of Sec 9, NW 1/4 of Sec 16 and the NE 1/4 of Sec 17  
T 10S R 15E

Date Nov. 24, 1997

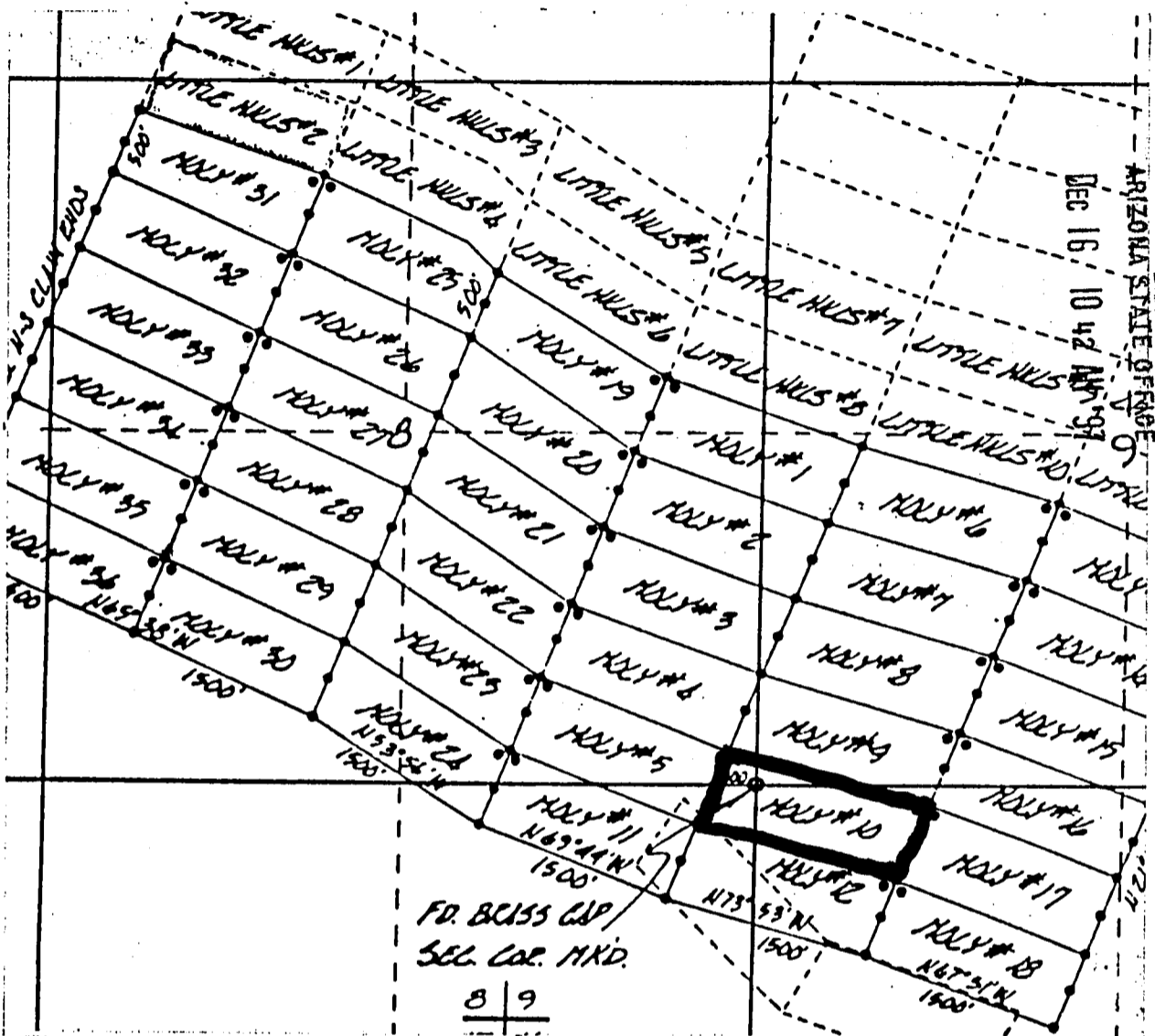
Dave McGee  
Signature

A MC 340126

JMS



CLAIM MAP



RECEIVED  
B.L.M.  
ARIZONA STATE OFFICE  
DEC 16 10 42 AM '97

1. The above map depicts the Moly #10 mining claim, which is located in Section (s) 8, 9, 16, 17 Township 10 South, Range 15 East, Gila and Salt River Meridian, Pinal County, Arizona.

2. The type of corner and location monuments used are as follows: 4-foot PVC pipe, 1-1/2 inch in diameter or 2 inch in diameter or 4 x 4 post.

ARIZONA  
HC 349126  
JMS

STATE OF ARIZONA, } ss.

I hereby certify that the within instrument was filed and recorded | Fee No.:

County of \_\_\_\_\_

In Docket No. \_\_\_\_\_

Page \_\_\_\_\_



OFFICIAL RECORDS OF PINAL COUNTY RECORDER

KATHLEEN C. FELIX

When recorded mail to:

Wi

DATE: 12/11/97 TIME: 1116  
FEE : 10.00  
PAGES: 2  
FEE NO: 1997-042611

By

## NOTICE OF MINING CLAIM LOCATION

1.  Location                       Amendment                       Relocation
2.  Placer                               Lode                                       Millsite                                       Tunnelsite
3. The name and address of the Locator is

DAVE Mc GEE

Name

P.O. Box 332

Address

Oracle

City

Arizona

State

85623

Zip

4. The name of the claim is Moly # 11
5. The date of the location is Nov. 24, 1997
6. The claim is 1500 feet long and 600 feet wide. The distance from the Location monument to each end of the claim is 20 feet in a NORTH WEST direction and 1480 feet in a South East direction.
7. The general course of the claim is from the SE to the NW.
8. The location of the claim is in Section 8 & 17, Township 10S, Range 15E G&SRB&M, Canyon del Oro Mining District, Pinal County, Arizona.
9. If amending or relocating, the previous claim name was Moly # 11 recorded in Docket 993, Book 531, Canyon del Oro Mining District, Pinal County, Arizona.
10. The location of the claim with reference to a natural object or permanent monument is \_\_\_\_\_  
This notice is posted 20 feet Southeast from the NW End Center monument of the claim, From here to the SE CORNER of the Section 8 bears S 89° E at approx 1850 feet  
This claim encompasses portions of the SE 1/4 of Sec. 8 and the NE 1/4 of Sec 17

Date Nov. 24, 1997

Dave McGee

Signature

=

STATE OF ARIZONA, } ss. I hereby certify that the within instrument was filed and recorded  
 County of \_\_\_\_\_, 19\_\_\_\_, at \_\_\_\_\_ M.  
 In Docket No. \_\_\_\_\_, Page \_\_\_\_\_, at the request of \_\_\_\_\_

When recorded mail to: \_\_\_\_\_

Witness my hand and official seal.  
 \_\_\_\_\_ County Recorder  
 By \_\_\_\_\_ Deputy Recorder

Fee No.: \_\_\_\_\_  
 Fee: \$ \_\_\_\_\_

## NOTICE OF MINING CLAIM LOCATION

RECEIVED  
 ARIZONA STATE OFFICE  
 DEC 16 10 42 AM '97

- 1.  Location       Amendment       Relocation
- 2.  Placer       Lode       Millsite
- 3. The name and address of the Locator is

DAVE Mc GEE  
 Name  
P.O. Box 332  
 Address  
Oracle      Arizona      85623  
 City      State      Zip

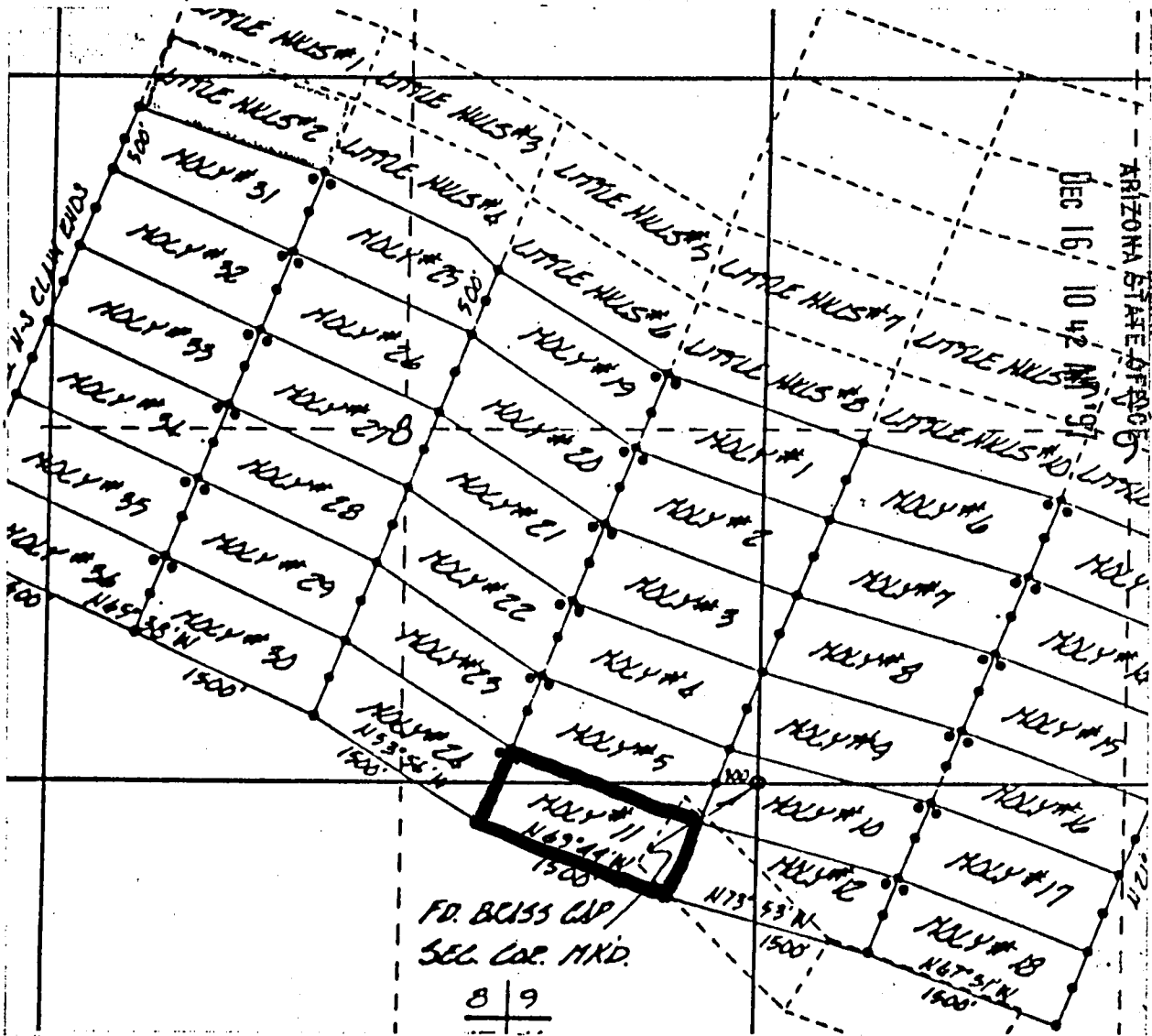
- 4. The name of the claim is Moly # 11
- 5. The date of the location is Nov. 24, 1997
- 6. The claim is 1500 feet long and 600 feet wide. The distance from the Location monument to each end of the claim is 20 feet in a NORTH WEST direction and 1480 feet in a South East direction.
- 7. The general course of the claim is from the SE to the NW.
- 8. The location of the claim is in Section 8 & 17, Township 10S, Range 15E G&SRB&M, Canyon del Oro Mining District, Pinal County, Arizona.
- 9. If amending or relocating, the previous claim name was Moly # 11 recorded in Docket 993, Book 531, Canyon del Oro Mining District, Pinal County, Arizona.
- 10. The location of the claim with reference to a natural object or permanent monument is \_\_\_\_\_  
This notice is posted 20 feet South East from the NW End Center monument of the claim, From here to the SE CORNER of the Section 8 bears S 89° E at approx 1850 feet  
This claim encompasses portions of the SE 1/4 of Sec. 8 and the NE 1/4 of Sec 17

Date Nov. 24, 1997

  
 Signature



CLAIM MAP



1. The above map depicts the Moly # 11 mining claim, which is located in Section (s) 8, 17 Township 10 South, Range 15 East, Gila and Salt River Meridian, Pinal County, Arizona.

2. The type of corner and location monuments used are as follows: 4-foot PVC pipe, 1-1/2 inch in diameter or 2 inch in diameter or 4 x 4 post.

RECEIVED

ARIZONA STATE OF PAGE 6

DEC 16 10 42 AM '97

NO 349124

ym5

STATE OF ARIZONA,

County of \_\_\_\_\_

In Docket No. \_\_\_\_\_

I hereby certify that the \_\_\_\_\_

Page \_\_\_\_\_



OFFICIAL RECORDS OF  
PINAL COUNTY RECORDER

KATHLEEN C. FELIX

DATE: 12/11/97 TIME: 1116

FEES: 10.00

PAGES: 2

FILE NO: 1997-042612

Deputy Recorder

When recorded mail to:

## NOTICE OF MINING CLAIM LOCATION

1.  Location  Amendment  Relocation
2.  Placer  Lode  Millsite  Tunnelsite

3. The name and address of the Locator is

Dave McGee  
Name

P.O. Box 332  
Address

Oracle ARIZONA 85623  
City State Zip

4. The name of the claim is Moly #12

5. The date of the location is Nov. 24, 1997

6. The claim is 1500 feet long and 600 feet wide. The distance from the Location monument to each end of the claim is 20 feet in a Southeast direction and 1480 feet in a NORTHWEST direction.

7. The general course of the claim is from the SE to the NW

8. The location of the claim is in Section 16917, Township 10S, Range 15E  
G&SRB&M, Canyon del Oro Mining District, Pinal County, Arizona.

9. If amending or relocating, the previous claim name was Moly #12  
recorded in Docket 993, Book 533,  
Canyon del Oro Mining District, Pinal County, Arizona.

10. The location of the claim with reference to a natural object or permanent monument is  
This notice is posted 20 feet NORTHWEST of the  
SE End Center Monument of the claim From here  
the NW corner of Sec 16 bears N46°30'W approx  
1375 feet

This claim encompasses portions of the NE 1/4 of  
Sec 17 and the NW 1/4 of Sec 16 T10S R15E

Date Nov. 24, 1997

Dave McGee  
Signature

STATE OF ARIZONA, } ss. I hereby certify that the within instrument was filed and recorded  
County of \_\_\_\_\_, 19\_\_\_\_, at \_\_\_\_\_ M.  
In Docket No. \_\_\_\_\_, Page \_\_\_\_\_, at the request of \_\_\_\_\_

Fee No.:

When recorded mail to:

Witness my hand and official seal.

County Recorder

Fee: \$

By \_\_\_\_\_

Deputy Recorder

## NOTICE OF MINING CLAIM LOCATION

1.  Location  Amendment  Relocation  
2.  Placer  Lode  Millsite  Tunnel

RECEIVED  
B.L.M.  
ARIZONA STATE OFFICE  
DEC 16 10 45 AM '97

3. The name and address of the Locator is

Dave McGee  
Name

P.O. Box 332  
Address

Oracle  
City

ARIZONA  
State

85623  
Zip

4. The name of the claim is Moly #12  
5. The date of the location is Nov. 24, 1997  
6. The claim is 1500 feet long and 600 feet wide. The distance from the Location monument to each end of the claim is 20 feet in a Southeast direction and 1480 feet in a NORTHWEST direction.  
7. The general course of the claim is from the SE to the NW  
8. The location of the claim is in Section 16917, Township 10S, Range 15E  
G&SRB&M, Canyon del Oro Mining District, Pinal County, Arizona.  
9. If amending or relocating, the previous claim name was Moly #12  
\_\_\_\_\_ recorded in Docket 993, Book 533,  
Canyon del Oro Mining District, Pinal County, Arizona.  
10. The location of the claim with reference to a natural object or permanent monument is \_\_\_\_\_  
This notice is posted 20 feet NORTHWEST of the  
SE End Center Monument of the claim From here  
the NW corner of Sec 16 bears N46°30'W approx  
1375 feet  
This claim encompasses portions of the NE 1/4 of  
Sec 17 and the NW 1/4 of Sec 16 T10S R15E

Date

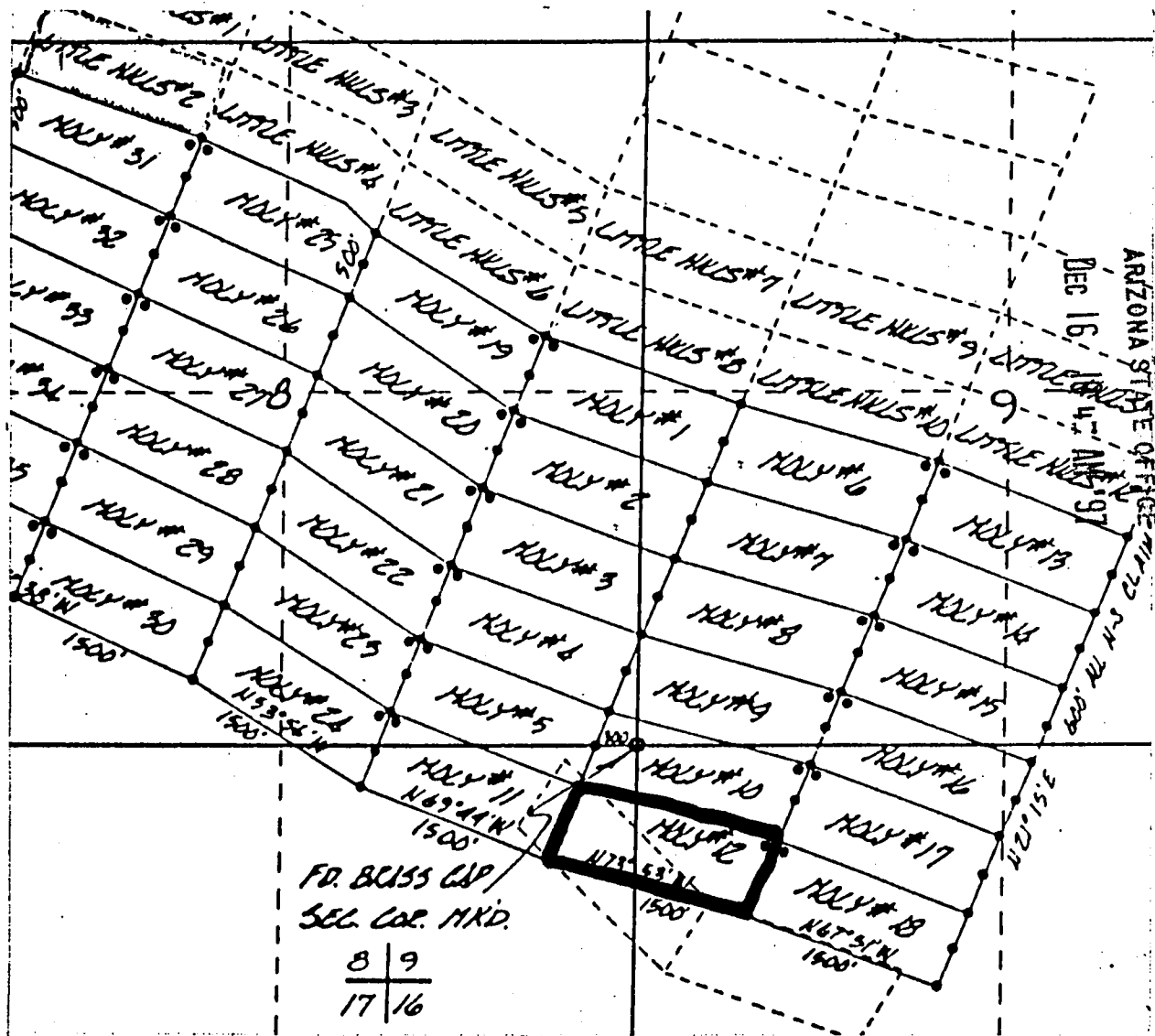
Nov. 24, 1997

Dave McGee  
Signature

ARIZONA 349178



CLAIM MAP



1. The above map depicts the Moly #12 mining claim, which is located in Section (s) 16 & 17 Township 10 South, Range 15 East, Gila and Salt River Meridian, Pinal County, Arizona.

2. The type of corner and location monuments used are as follows: 4-foot PVC pipe, 1-1/2 inch in diameter or 2 inch in diameter or 4 x 4 post.

A HC 349128

STATE OF ARIZONA, } I hereby certify that the within instrument was filed and recorded | Fee No.:

County of \_\_\_\_\_ } ss. \_\_\_\_\_

In Docket No. \_\_\_\_\_, Page \_\_\_\_\_



OFFICIAL RECORDS OF PINAL COUNTY RECORDER

KATHLEEN C. FELIX

DATE: 12/11/97 TIME: 1116  
FEE : 10.00  
PAGES: 2  
FEE NO: 1997-042613

When recorded mail to:

Witness

By

## NOTICE OF MINING CLAIM LOCATION

1.  Location  Amendment  Relocation
2.  Placer  Lode  Millsite  Tunnelsite
3. The name and address of the Locator is

JAVE McGEE

Name

P.O. BOX 332

Address

ORACLE

City

ARIZONA

State

85623

Zip

4. The name of the claim is Moly #13
5. The date of the location is Nov. 24, 1997
6. The claim is 1500 feet long and 600 feet wide. The distance from the Location monument to each end of the claim is 20 feet in a NORTHWEST direction and 1480 feet in a southeast direction.
7. The general course of the claim is from the SE to the NW
8. The location of the claim is in Section 9, Township 10S, Range 15E  
G&SRB&M, canyon del ORO Mining District, Pinal County, Arizona.
9. If amending or relocating, the previous claim name was Moly #13  
\_\_\_\_\_ recorded in Docket 993, Book 535,  
canyon del ORO Mining District, Pinal County, Arizona.
10. The location of the claim with reference to a natural object or permanent monument is \_\_\_\_\_  
THIS NOTICE IS POSTED 20 SOUTHEAST FROM THE  
NW END CENTER MONUMENT OF THE CLAIM, FROM HERE  
THE SW CORNER OF SEC. 9 BEARS S 49° W APPROX  
2750 FEET  
THIS CLAIM ENCOMPASSES PORTIONS OF THE SW 1/4  
AND THE SE 1/4 OF SECTION 9 T10S R15E

Date Nov. 24, 1997

Jave McGee

Signature

STATE OF ARIZONA, } ss. I hereby certify that the within instrument was filed and recorded  
County of \_\_\_\_\_, 19\_\_\_\_, at \_\_\_\_\_ M.  
In Docket No. \_\_\_\_\_, Page \_\_\_\_\_, at the request of \_\_\_\_\_

Fee No.:

When recorded mail to:

Witness my hand and official seal.

County Recorder

Fee: \$

By \_\_\_\_\_

Deputy Recorder

# NOTICE OF MINING CLAIM LOCATION

- 1.  Location       Amendment       Relocation
- 2.  Placer       Lode       Millsite
- 3. The name and address of the Locator is

RECEIVED  
B.L.M.  
ARIZONA STATE OFFICE  
DEC 26 10 45 AM '97

DAVE McGEE  
Name

P.O. BOX 332  
Address

ORACLE      ARIZONA      85623  
City      State      Zip

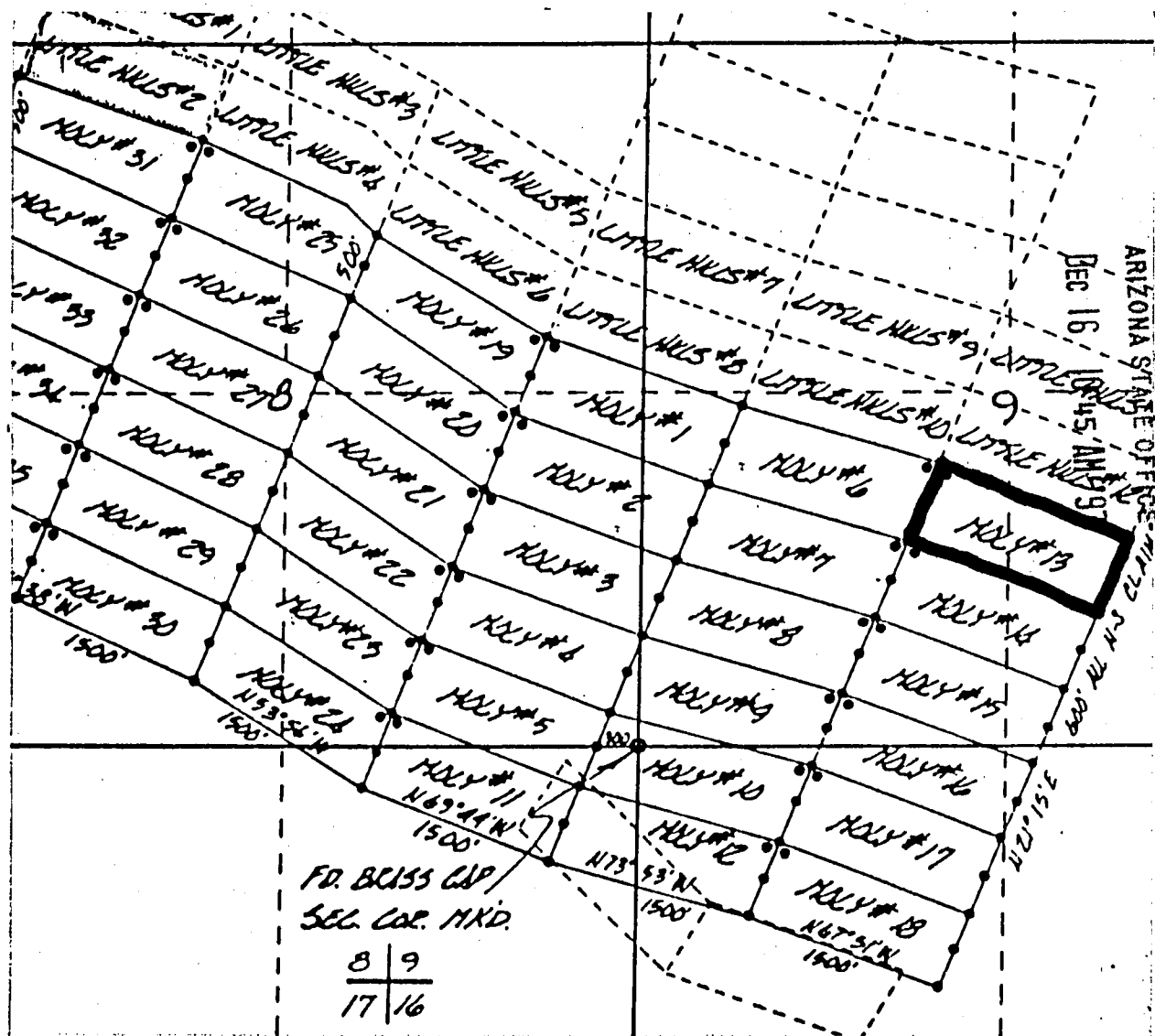
- 4. The name of the claim is Moly #13
- 5. The date of the location is Nov. 24, 1997
- 6. The claim is 1500 feet long and 600 feet wide. The distance from the Location monument to each end of the claim is 20 feet in a NORTHWEST direction and 1480 feet in a southeast direction.
- 7. The general course of the claim is from the SE to the NW.
- 8. The location of the claim is in Section 9, Township 10S, Range 15E  
G&SRB&M, canyon del ORO Mining District, Pinal County, Arizona.
- 9. If amending or relocating, the previous claim name was Moly #13  
\_\_\_\_\_ recorded in Docket 993, Book 535,  
canyon del ORO Mining District, Pinal County, Arizona.
- 10. The location of the claim with reference to a natural object or permanent monument is \_\_\_\_\_  
THIS NOTICE IS POSTED 20 SOUTHEAST FROM THE  
NW END CENTER MONUMENT OF THE CLAIM, FROM HERE  
THE SW CORNER OF SEC 9 BEARS S 49° W APPROX  
2750 FEET  
THIS CLAIM ENCOMPASSES PORTIONS OF THE SW 1/4  
AND THE SE 1/4 OF SECTION 9 T10S R15E

Date Nov. 24, 1997

Dave McGee  
Signature

A HC 240120

CLAIM MAP



1. The above map depicts the Moly #13 mining claim, which is located in Section (s) 9 Township 10 South, Range 15 East, Gila and Salt River Meridian, Pinal County, Arizona.

2. The type of corner and location monuments used are as follows: 4-foot PVC pipe, 1-1/2 inch in diameter or 2 inch in diameter or 4 x 4 post.

A MC 349129



STATE OF ARIZONA, } ss. I hereby certify that the within  
County of \_\_\_\_\_ Page \_\_\_\_\_  
In Docket No. \_\_\_\_\_



OFFICIAL RECORDS OF  
PINAL COUNTY RECORDER

KATHLEEN C. FELIX

DATE: 12/11/97 TIME: 1116  
FEE : 10.00  
PAGES: 2  
FEE NO: 1997-042614

Deputy Recorder

When recorded mail to:

Witn  
By

# NOTICE OF MINING CLAIM LOCATION

- 1.  Location                       Amendment                       Relocation
- 2.  Placer                               Lode                                       Millsite                                       Tunnelsite
- 3. The name and address of the Locator is

DAVE Mc GEE  
Name

P.O. Box 332  
Address

Oracle                                      ARIZONA                                      85623  
City    State    Zip

- 4. The name of the claim is Moly #14
- 5. The date of the location is Nov. 24, 1997
- 6. The claim is 1500 feet long and 600 feet wide. The distance from the Location monument to each end of the claim is 20 feet in a NORTHWEST direction and 1480 feet in a SOUTH EAST direction.
- 7. The general course of the claim is from the SE to the NW
- 8. The location of the claim is in Section 9, Township 10S, Range 15E G&SRB&M, canyon del oro Mining District, Pinal County, Arizona.
- 9. If amending or relocating, the previous claim name was Moly #14 recorded in Docket 993, Book 537, canyon del oro Mining District, Pinal County, Arizona.
- 10. The location of the claim with reference to a natural object or permanent monument is This notice is posted 20 feet SOUTH EAST FROM THE NW End Center monument of the claim, From here The SW CORNER of Sec 9 bears S 57° W approx 2175 feet  
THIS claim encompasses portions of the SW 1/4 and SE 1/4 of Sec 9 T10S R15E

Date Nov. 24, 1997

Dave McGee  
Signature

STATE OF ARIZONA, } ss. I hereby certify that the within instrument was filed and recorded  
County of \_\_\_\_\_, 19\_\_\_\_, at \_\_\_\_\_ M.  
In Docket No. \_\_\_\_\_ Page \_\_\_\_\_, at the request of \_\_\_\_\_

Fee No.:

When recorded mail to:

Witness my hand and official seal.

County Recorder

Fee: \$

By \_\_\_\_\_

Deputy Recorder

## NOTICE OF MINING CLAIM LOCATION

1.  Location  Amendment  Relocation  
2.  Placer  Lode  Millsite  Tunnel  
3. The name and address of the Locator is

RECEIVED  
B.L.M.  
ARIZONA STATE OFFICE  
DEC 16 10 45 AM '97

DAVE Mc GEE  
Name

P.O. Box 332  
Address

Oracle  
City

ARIZONA  
State

85623  
Zip

4. The name of the claim is Moly #14  
5. The date of the location is Nov. 24, 1997  
6. The claim is 1500 feet long and 600 feet wide. The distance from the Location monument to each end of the claim is 20 feet in a NORTHWEST direction and 1480 feet in a SOUTH EAST direction.  
7. The general course of the claim is from the SE to the NW  
8. The location of the claim is in Section 9, Township 10S, Range 15E G&SRB&M, canyon del oro Mining District, Pinal County, Arizona.  
9. If amending or relocating, the previous claim name was Moly #14 recorded in Docket 993, Book 537, canyon del oro Mining District, Pinal County, Arizona.  
10. The location of the claim with reference to a natural object or permanent monument is This notice is posted 20 feet SOUTH EAST FROM THE NW End Center monument of the claim, From here the SW CORNER of Sec 9 bears S 57° W approx 2175 feet  
THIS claim encompasses portions of the SW 1/4 and SE 1/4 of Sec 9 T10S R15E

Date

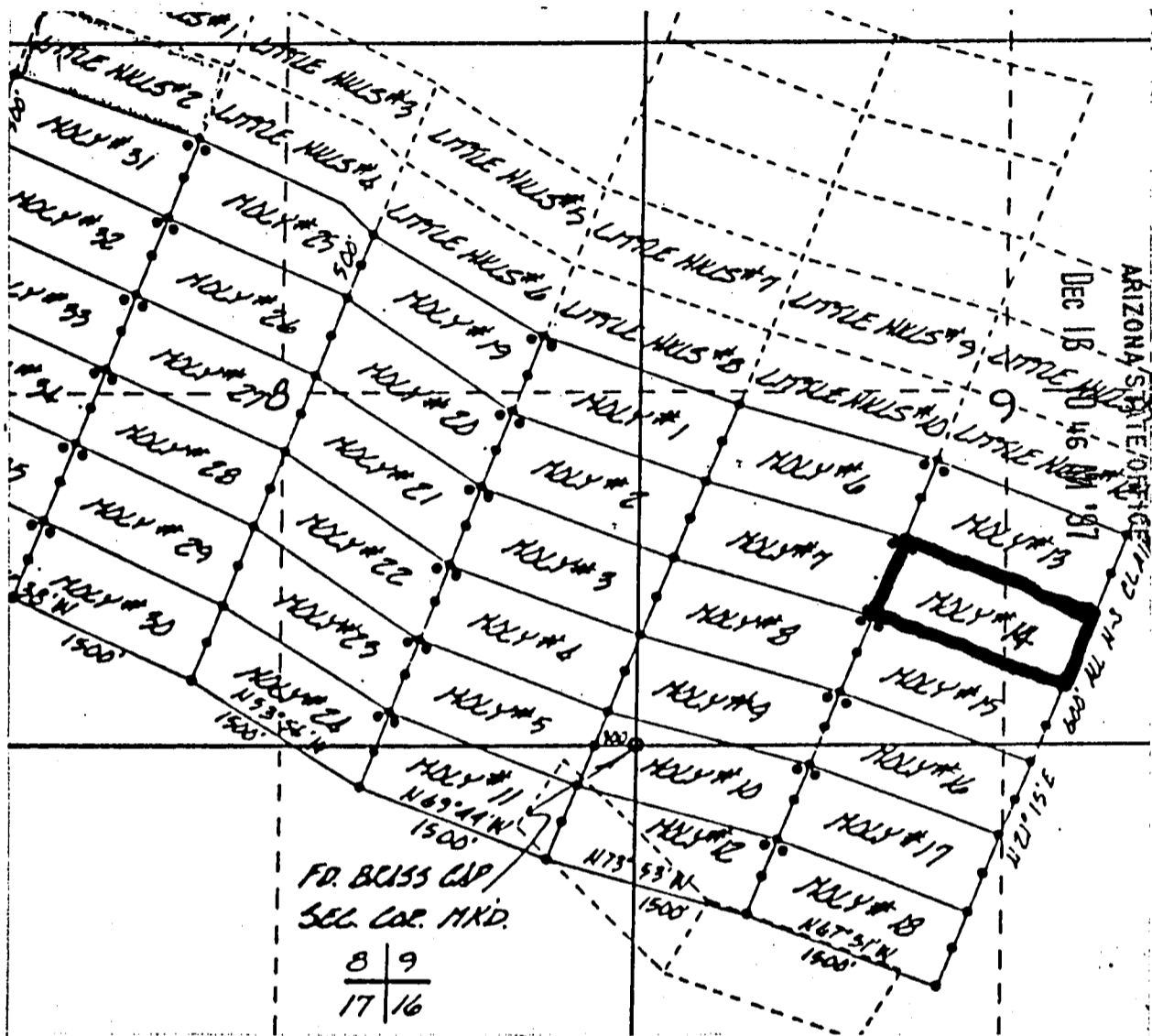
Nov. 24, 1997

Dave McGee  
Signature

Signature

7  
AR 260120

CLAIM MAP



RECEIVED

1. The above map depicts the Moly #14 mining claim, which is located in Section (s) 9, Township 10 South, Range 15 East, Gila and Salt River Meridian, Pinal County, Arizona.

2. The type of corner and location monuments used are as follows: 4-foot PVC pipe, 1-1/2 inch in diameter or 2 inch in diameter or 4 x 4 post.

A MC 349130

STATE OF ARIZONA, } I hereby certify that the with  
County of \_\_\_\_\_ } ss. \_\_\_\_\_  
In Docket No. \_\_\_\_\_, Page \_\_\_\_\_



OFFICIAL RECORDS OF  
PINAL COUNTY RECORDER

KATHLEEN C. FELIX

DATE: 12/11/97 TIME: 1116  
FEE : 10.00  
PAGES: 2  
FEE NO: 1997-042615

Deputy Recorder

When recorded mail to:

Witness

By

## NOTICE OF MINING CLAIM LOCATION

1.  Location  Amendment  Relocation  
2.  Placer  Lode  Millsite  Tunnelsite

3. The name and address of the Locator is

DAVE MCGEE

Name

P.O. Box 332

Address

Oracle

City

ARIZONA

State

85623

Zip

4. The name of the claim is Moly #15
5. The date of the location is Nov. 24, 1997
6. The claim is 1500 feet long and 600 feet wide. The distance from the Location monument to each end of the claim is 20 feet in a NORTH WEST direction and 1480 feet in a SOUTH EAST direction.
7. The general course of the claim is from the SE to the NW
8. The location of the claim is in Section 9 & 16, Township 10 S, Range 15 E  
G&SRB&M, Canyon del Oro Mining District, Pinal County, Arizona.
9. If amending or relocating, the previous claim name was Moly #15  
\_\_\_\_\_ recorded in Docket 993, Book 539,  
Canyon del Oro Mining District, Pinal County, Arizona.
10. The location of the claim with reference to a natural object or permanent monument is \_\_\_\_\_  
This notice is posted 20 feet SOUTH EAST From the  
NW End Center monument of the claim, From here  
The SW CORNER of Sec 9 bears S68°W approx  
1725 feet  
This claim encompasses portions of the SW 1/4 and  
SE 1/4 of Sec 9 and the NW 1/4 and NE 1/4 of Sec 16  
T10S R15E

Date Nov. 24, 1997

Dave McGee

Signature

STATE OF ARIZONA, } ss. I hereby certify that the within instrument was filed and recorded  
County of \_\_\_\_\_, 19\_\_\_\_, at \_\_\_\_\_ M.  
In Docket No. \_\_\_\_\_, Page \_\_\_\_\_, at the request of

Fee No.:

When recorded mail to:

Witness my hand and official seal.

County Recorder

Fee: \$

By \_\_\_\_\_

Deputy Recorder

# NOTICE OF MINING CLAIM LOCATION

- 1.  Location       Amendment       Relocation
- 2.  Placer       Lode       Millsite
- 3. The name and address of the Locator is

RECEIVED  
 B.L.M.  
 ARIZONA STATE OFFICE  
 DEC 16 10 46 AM 1997

DAVE MCGEE  
 Name  
P.O. Box 332  
 Address  
Oracle      ARIZONA      85623  
 City      State      Zip

- 4. The name of the claim is Moly #15
- 5. The date of the location is Nov. 24, 1997
- 6. The claim is 1500 feet long and 600 feet wide. The distance from the Location monument to each end of the claim is 20 feet in a NORTHWEST direction and 1480 feet in a SOUTH EAST direction.
- 7. The general course of the claim is from the SE to the NW.
- 8. The location of the claim is in Section 9 & 16, Township 10 S, Range 15 E  
G&SRB&M, Canyon del Oro Mining District, Pinal County, Arizona.
- 9. If amending or relocating, the previous claim name was Moly #15  
 recorded in Docket 993, Book 539,  
Canyon del Oro Mining District, Pinal County, Arizona.
- 10. The location of the claim with reference to a natural object or permanent monument is \_\_\_\_\_  
This notice is posted 20 feet SOUTH EAST From the  
NW End Center monument of the claim, From here  
The SW CORNER of Sec 9 bears S68°W approx  
1725 feet  
this claim encompasses portions of the SW 1/4 and  
SE 1/4 of sec 9 and the NW 1/4 and NE 1/4 of Sec 16  
T 10 S R 15 E

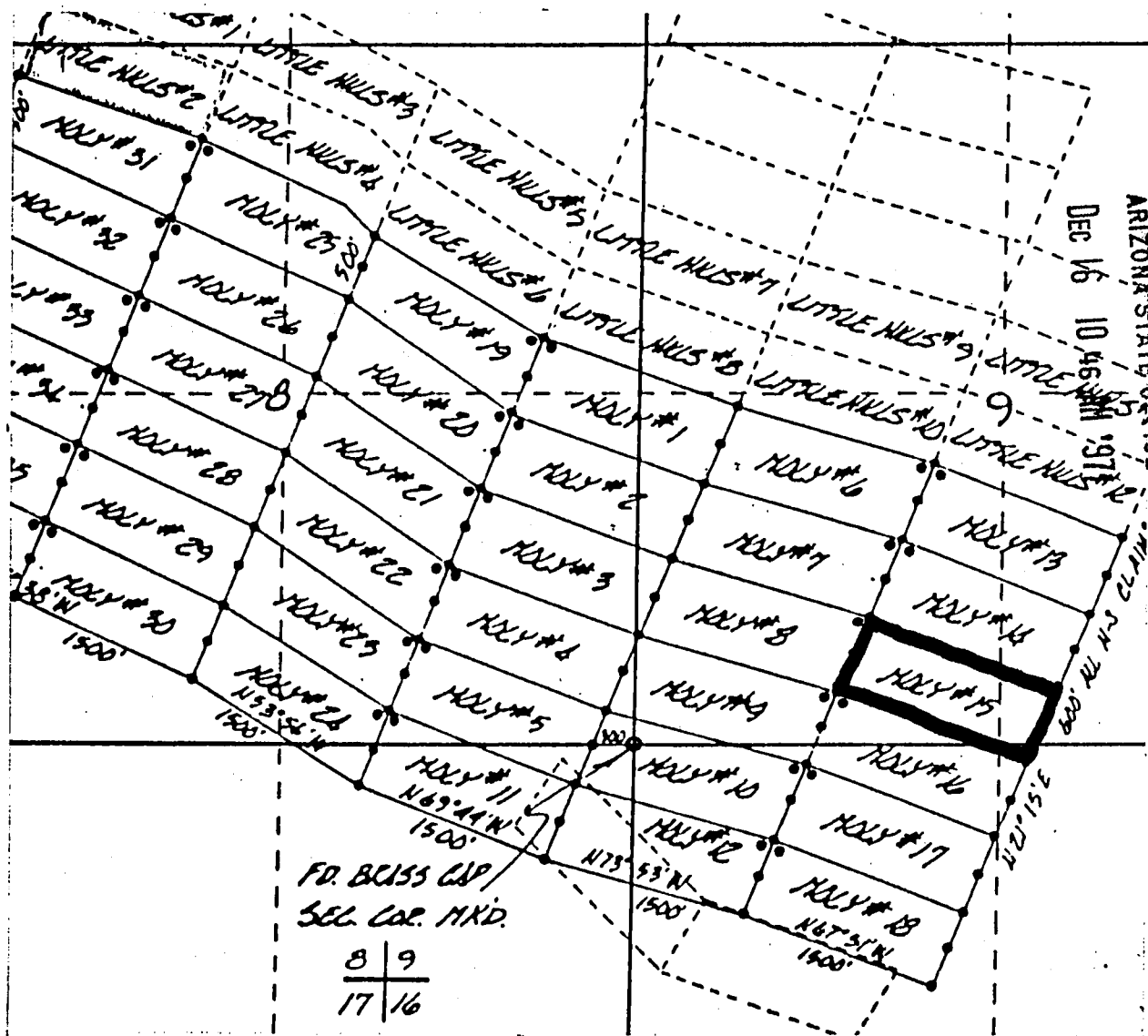
Date Nov. 24, 1997

  
 Signature

ARIZONA STATE OFFICE



CLAIM MAP



1. The above map depicts the Moly #15 mining claim, which is located in Section (s) 9 & 16 Township 10 South, Range 15 East, Gila and Salt River Meridian, Pinal County, Arizona.

2. The type of corner and location monuments used are as follows: 4-foot PVC pipe, 1-1/2 inch in diameter or 2 inch in diameter or 4 x 4 post.

P. MC 349191

STATE OF ARIZONA, } ss. I hereby certify that the within  
County of \_\_\_\_\_  
In Docket No. \_\_\_\_\_ Page \_\_\_\_\_



OFFICIAL RECORDS OF  
PINAL COUNTY RECORDER

KATHLEEN C. FELIX

DATE: 12/11/97 TIME: 1116  
FEE : 10.00  
PAGES: 2  
FEE NO: 1997-042616

When recorded mail to:

Witness

By

Deputy Recorder

## NOTICE OF MINING CLAIM LOCATION

- Location  Amendment  Relocation
- Placer  Lode  Millsite  Tunnelsite
- The name and address of the Locator is

DAVE MCGEE

Name

P.O. BOX 332

Address

Oracle

City

Arizona

State

85623

Zip

- The name of the claim is Moly #16
- The date of the location is Nov. 24, 1997
- The claim is 1500 feet long and 600 feet wide. The distance from the Location monument to each end of the claim is 20 feet in a Northwest direction and 1480 feet in a South east direction.
- The general course of the claim is from the SE to the NW.
- The location of the claim is in Section 9 & 16, Township 10 S, Range 15 E G&SRB&M, Canyon del Oro Mining District, Pinal County, Arizona.
- If amending or relocating, the previous claim name was Moly #16 recorded in Docket 993, Book 541, Canyon del Oro Mining District, Pinal County, Arizona.
- The location of the claim with reference to a natural object or permanent monument is  
This notice is posted 20 feet South East from the NW End Center Monument of the claim, From here the SW CORNER of Sec 9 bears S 85° W approx 1400 feet  
This claim encompasses portions of the SW 1/4 of Sec 9 NW 1/4 and NE 1/4 of Sec 16 T10S R15E

Date

Nov. 24, 1997

Dave McGee

Signature

STATE OF ARIZONA, } ss. I hereby certify that the within instrument was filed and recorded  
County of \_\_\_\_\_, 19\_\_\_\_, at \_\_\_\_\_ M.  
In Docket No. \_\_\_\_\_, Page \_\_\_\_\_, at the request of \_\_\_\_\_

Fee No.:

When recorded mail to:

Witness my hand and official seal.

County Recorder

Fee: \$

By \_\_\_\_\_  
Deputy Recorder

## NOTICE OF MINING CLAIM LOCATION

1.  Location  Amendment  Relocation  
2.  Placer  Lode  Millsite  
3. The name and address of the Locator is

RECEIVED  
S.B.L.M.  
ARIZONA STATE OFFICE  
TUNNEC  
DEC 16 10 46 AM '97

DAVE McGEE  
Name  
P.O. Box 332  
Address  
Oracle Arizona 85623  
City State Zip

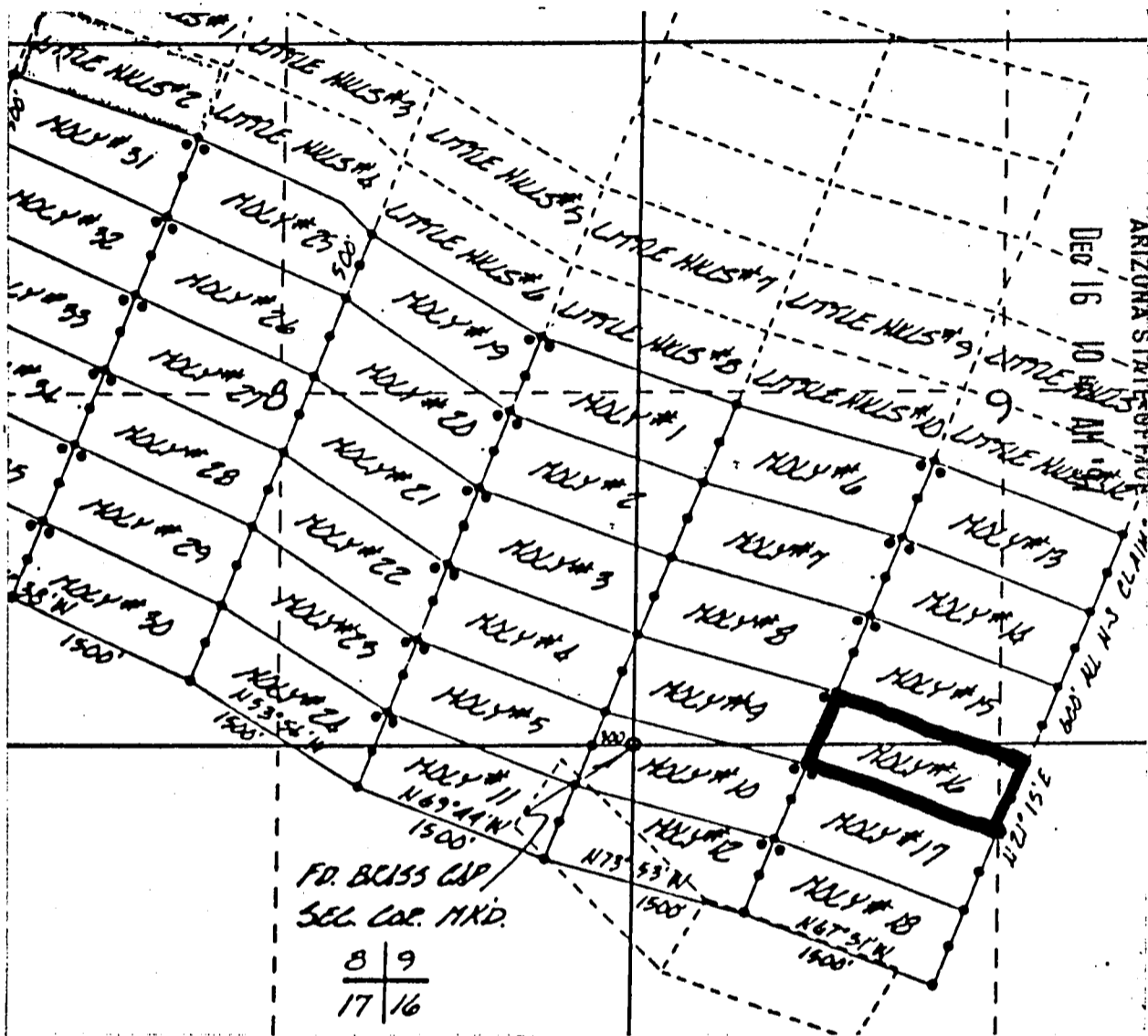
4. The name of the claim is Moly #16  
5. The date of the location is Nov. 24, 1997  
6. The claim is 1500 feet long and 600 feet wide. The distance from the Location monument to each end of the claim is 20 feet in a Northwest direction and 1480 feet in a Southeast direction.  
7. The general course of the claim is from the SE to the NW  
8. The location of the claim is in Section 9 & 16, Township 10 S, Range 15 E  
G&SRB&M, Canyon del Oro Mining District, Pinal County, Arizona.  
9. If amending or relocating, the previous claim name was Moly #16  
\_\_\_\_\_ recorded in Docket 993, Book 541,  
Canyon del Oro Mining District, Pinal County, Arizona.  
10. The location of the claim with reference to a natural object or permanent monument is \_\_\_\_\_  
This notice is posted 20 feet Southeast from the  
NW End Center Monument of the claim, From here  
the SW corner of Sec 9 bears S 85° W approx 1400  
feet  
This claim encompasses portions of the SW 1/4 of Sec 9  
NW 1/4 and NE 1/4 of Sec 16 T10S R15E

Date Nov. 24, 1997

Dave McGee  
Signature

A MC 960197

CLAIM MAP



1. The above map depicts the Moly #16 mining claim, which is located in Section (s) 9 & 16 Township 10 South, Range 15 East, Gila and Salt River Meridian, Pinal County, Arizona.

2. The type of corner and location monuments used are as follows: 4-foot PVC pipe, 1-1/2 inch in diameter or 2 inch in diameter or 4 x 4 post.

HC 340192

STATE OF ARIZONA, } I hereby certify that the within

County of \_\_\_\_\_ } ss. \_\_\_\_\_

In Docket No. \_\_\_\_\_, Page \_\_\_\_\_



OFFICIAL RECORDS OF  
PINAL COUNTY RECORDER

KATHLEEN C. FELIX

DATE: 12/11/97 TIME: 1116

FEE : 10.00

PAGES: 2

FEE NO: 1997-042617

By \_\_\_\_\_ Deputy Recorder

When recorded mail to:

Witness \_\_\_\_\_

## NOTICE OF MINING CLAIM LOCATION

1.  Location                       Amendment                       Relocation
2.  Placer                               Lode                                       Millsite                               Tunnelsite
3. The name and address of the Locator is

DAVE Mc GEE

Name

P.O. Box 332

Address

Oracle

City

ARIZONA

State

85623

Zip

4. The name of the claim is Moly 17
5. The date of the location is Nov. 24, 1997
6. The claim is 1500 feet long and 600 feet wide. The distance from the Location monument to each end of the claim is 20 feet in a NORTHWEST direction and 1480 feet in a SouthEast direction.
7. The general course of the claim is from the SE to the NW.
8. The location of the claim is in Section 16, Township 10S, Range 15E  
G&SRB&M, Canyon del Oro Mining District, Pinal County, Arizona.
9. If amending or relocating, the previous claim name was Moly # 17  
\_\_\_\_\_ recorded in Docket 993, Book 543,  
Canyon del Oro Mining District, Pinal County, Arizona.
10. The location of the claim with reference to a natural object or permanent monument is \_\_\_\_\_  
This notice is posted 20 feet South EAST from the  
NW End Center monument of the claim, from here  
The NW CORNER of Sec 16 bears N71°W approx 2250  
feet  
This claim encompasses portions of the NW 1/4 of  
Sec 16 T10S R15E

Date Nov. 24, 1997

Dave McGee

Signature



STATE OF ARIZONA, } ss. I hereby certify that the within instrument was filed and recorded  
County of \_\_\_\_\_, 19\_\_\_\_, at \_\_\_\_\_ M.  
In Docket No. \_\_\_\_\_, Page \_\_\_\_\_, at the request of \_\_\_\_\_

Fee No.:

When recorded mail to:

Witness my hand and official seal.

County Recorder

Fee: \$

By \_\_\_\_\_

Deputy Recorder

### NOTICE OF MINING CLAIM LOCATION

- 1.  Location       Amendment       Relocation
- 2.  Placer       Lode       Millsite

Tunnel site

RECEIVED  
B.L.M.  
ARIZONA STATE OFFICE  
DEC 6 10 47 AM '97

3. The name and address of the Locator is

DAVE McGEE

Name

P.O. Box 332

Address

Oracle  
City

ARIZONA  
State

85623  
Zip

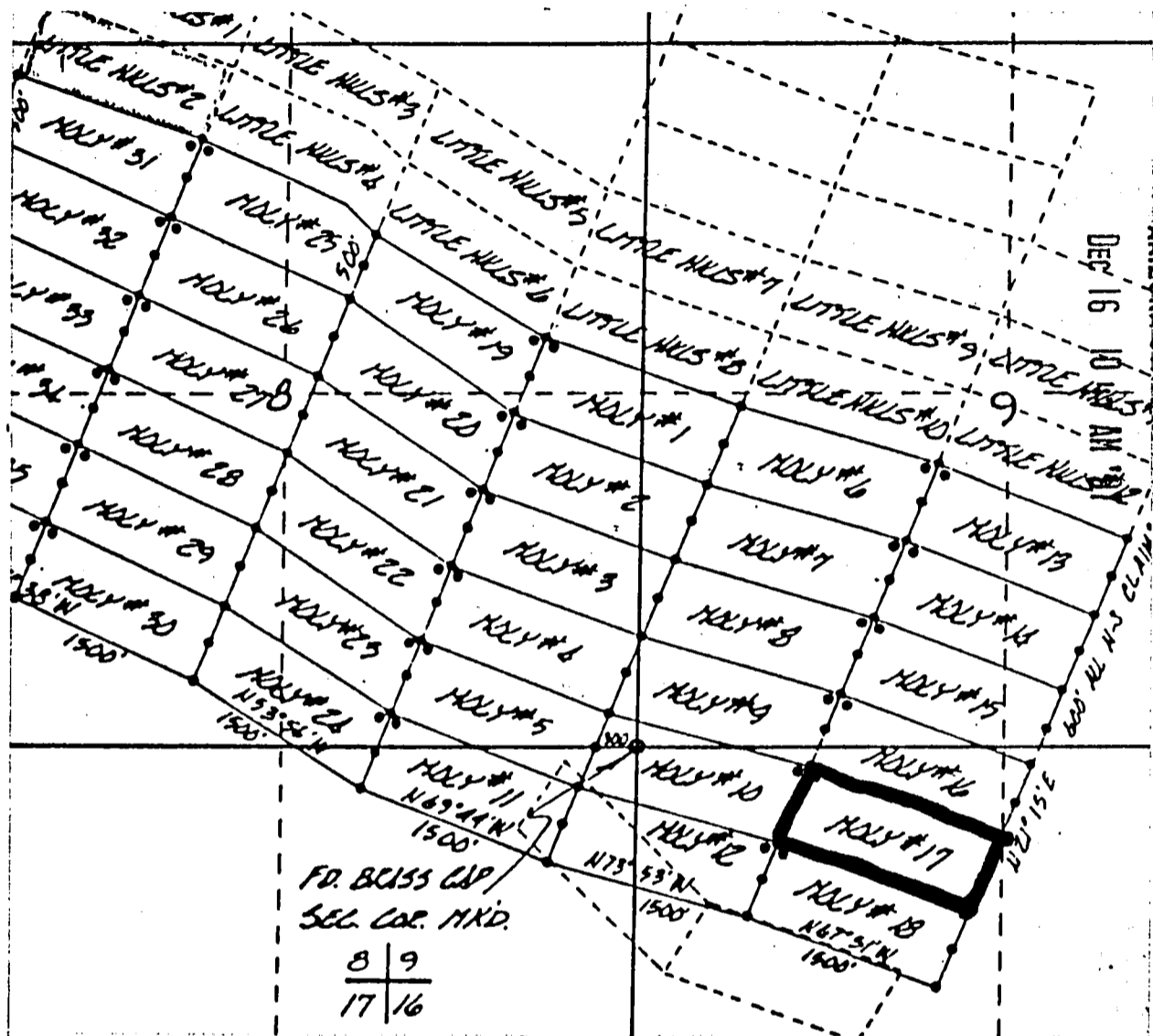
- 4. The name of the claim is Moly 17
- 5. The date of the location is Nov. 24, 1997
- 6. The claim is 1500 feet long and 600 feet wide. The distance from the Location monument to each end of the claim is 20 feet in a NORTHWEST direction and 1480 feet in a Southeast direction.
- 7. The general course of the claim is from the SE to the NW.
- 8. The location of the claim is in Section 16, Township 10S, Range 15E G&SRB&M, Canyon del Oro Mining District, Pinal County, Arizona.
- 9. If amending or relocating, the previous claim name was Moly # 17 recorded in Docket 993, Book 543, Canyon del Oro Mining District, Pinal County, Arizona.
- 10. The location of the claim with reference to a natural object or permanent monument is This notice is posted 20 feet south EAST from the NW End Center Monument of the claim, from here the NW CORNER of Sec 16 bears N 71° W approx 2250 feet  
This claim encompasses portions of the NW 1/4 of Sec 16 T10S R15E

Date Nov. 24, 1997

Dave McGee  
Signature

AHC 249133

CLAIM MAP



1. The above map depicts the Moly #17 mining claim, which is located in Section (s) 16 Township 10 South, Range 15 East, Gila and Salt River Meridian, Pinal County, Arizona.
2. The type of corner and location monuments used are as follows: 4-foot PVC pipe, 1-1/2 inch in diameter or 2 inch in diameter or 4 x 4 post.

RECEIVED  
BLM  
ARIZONA STATE OFFICE

8 MC 349103

STATE OF ARIZONA, } ss. I hereby certify that the with  
County of \_\_\_\_\_  
In Docket No. \_\_\_\_\_ Page \_\_\_\_\_



OFFICIAL RECORDS OF  
PINAL COUNTY RECORDER

KATHLEEN C. FELIX

DATE: 12/11/97 TIME: 1116  
FEE : 10.00  
PAGES: 2  
FEE NO: 1997-042618

When recorded mail to:

With

By

Deputy Recorder

## NOTICE OF MINING CLAIM LOCATION

- Location  Amendment  Relocation
- Placer  Lode  Millsite  Tunnelsite
- The name and address of the Locator is

DAVE McGEE

Name

P.O. Box 332

Address

Oracle

City

ARIZONA

State

85623

Zip

- The name of the claim is Moly # 18
- The date of the location is NOV. 24, 1997
- The claim is 1500 feet long and 600 feet wide. The distance from the Location monument to each end of the claim is 20 feet in a NORTH West direction and 1480 feet in a Southeast direction.
- The general course of the claim is from the SE to the NW
- The location of the claim is in Section 16, Township 10S, Range 15E  
G&SRB&M, Canyon del Oro Mining District, Pinal County, Arizona.
- If amending or relocating, the previous claim name was Moly # 18  
recorded in Docket 993, Book 545,  
canyon del Oro Mining District, Pinal County, Arizona.
- The location of the claim with reference to a natural object or permanent monument is  
This notice is posted 20 feet Southeast of the  
NW End Center monument of the claim from here  
the NW CORNER of Sec 16 bears N 46° 30' W approx  
1375 feet  
this claim encompasses portions of the NW 1/4 of  
Sec 16 T10S R15E

Date NOV. 24, 1997

Dave McGee

Signature

STATE OF ARIZONA, } ss. I hereby certify that the within instrument was filed and recorded  
County of \_\_\_\_\_, 19\_\_\_\_, at \_\_\_\_\_ M.

Fee No.:

In Docket No. \_\_\_\_\_, Page \_\_\_\_\_, at the request of \_\_\_\_\_

When recorded mail to:

Witness my hand and official seal.

County Recorder

Fee: \$

By \_\_\_\_\_

Deputy Recorder

## NOTICE OF MINING CLAIM LOCATION

1.  Location                       Amendment                       Relocation  
 2.  Placer                               Lode                                       Millsite                               Tunnel

3. The name and address of the Locator is

DAVE MCGEE

Name

P.O. Box 332

Address

Oracle

City

ARIZONA

State

85623

Zip

RECEIVED  
B.L.M.  
ARIZONA STATE OFFICE  
DEC 16 10 47 AM '97

4. The name of the claim is Moly # 18

5. The date of the location is NOV. 24, 1997

6. The claim is 1500 feet long and 600 feet wide. The distance from the Location monument to each end of the claim is 20 feet in a NORTH West direction and 1480 feet in a Southeast direction.

7. The general course of the claim is from the SE to the NW

8. The location of the claim is in Section 16, Township 10S, Range 15E  
G&SRB&M, Canyon del Oro Mining District, Pinal County, Arizona.

9. If amending or relocating, the previous claim name was Moly # 18

\_\_\_\_\_ recorded in Docket 993, Book 545,  
Canyon del Oro Mining District, Pinal County, Arizona.

10. The location of the claim with reference to a natural object or permanent monument is \_\_\_\_\_

This notice is posted 20 feet South EAST of the  
NW End Center monument of the claim from here  
the NW CORNER of Sec 16 bears N 46° 30' W approx  
1375 feet

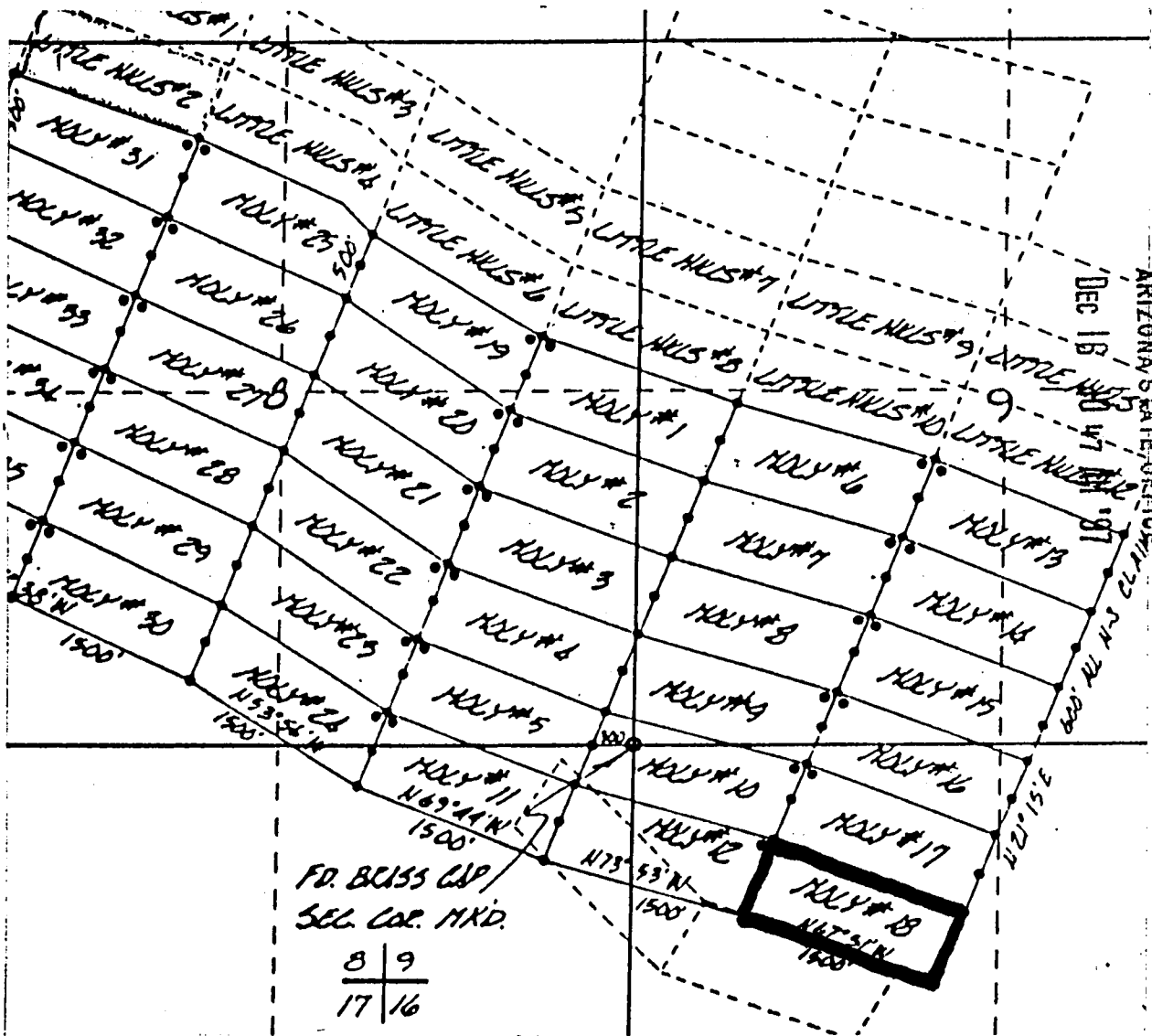
This claim encompasses portions of the NW 1/4 of  
Sec 16 T10S R15E

Date NOV. 24, 1997

Dave McGee  
Signature

4 MC 969197

CLAIM MAP



1. The above map depicts the Moly #18 mining claim, which is located in Section (s) 16 Township 10 South, Range 15 East, Gila and Salt River Meridian, Pinal County, Arizona.

2. The type of corner and location monuments used are as follows: 4-foot PVC pipe, 1-1/2 inch in diameter or 2 inch in diameter or 4 x 4 post.

M-PC 348187



STATE OF ARIZONA, } I hereby certify that the wit  
County of \_\_\_\_\_ } ss. \_\_\_\_\_  
In Docket No. \_\_\_\_\_, Page \_\_\_\_\_



OFFICIAL RECORDS OF  
PINAL COUNTY RECORDER

KATHLEEN C. FELIX

DATE: 12/11/97 TIME: 1116  
FEE: 10.00  
PAGES: 2  
FEE NO: 1997-042619

With \_\_\_\_\_

By \_\_\_\_\_

Deputy Recorder

When recorded mail to:

## NOTICE OF MINING CLAIM LOCATION

- Location  Amendment  Relocation
- Placer  Lode  Millsite  Tunnelsite
- The name and address of the Locator is

Dave McGee

Name

P.O. Box 332

Address

Oracle

City

Arizona

State

85623

Zip

- The name of the claim is Moly #19
- The date of the location is Nov. 24, 1997
- The claim is 1500 feet long and 600 feet wide. The distance from the Location monument to each end of the claim is 20 feet in a Southeasterly direction and 1480 feet in a North westerly direction.
- The general course of the claim is from the SE to the NW.
- The location of the claim is in Section 8, Township 10S, Range 15E G&SRB&M, Canyon del Oro Mining District, Pinal County, Arizona.
- If amending or relocating, the previous claim name was Moly #19 recorded in Docket 993, Book 547, Canyon del Oro Mining District, Pinal County, Arizona.
- The location of the claim with reference to a natural object or permanent monument is This notice is posted 20 feet Northwesterly from the SE End Center Monument of the claim. From here the SE CORNER of Sec 8 bears S 11° 30' E approx 2800 feet This claim encompasses portions of the NE 1/4 and the SE 1/4 of Sec 8 T10S, R15E

Date

Nov. 24, 1997

Dave McGee  
Signature

STATE OF ARIZONA, } ss. I hereby certify that the within instrument was filed and recorded  
County of \_\_\_\_\_, 19\_\_\_\_, at \_\_\_\_\_ M.  
In Docket No. \_\_\_\_\_, Page \_\_\_\_\_, at the request of \_\_\_\_\_

Fee No.:

When recorded mail to:

Witness my hand and official seal.

County Recorder

Fee: \$

By \_\_\_\_\_

Deputy Recorder

## NOTICE OF MINING CLAIM LOCATION

1.  Location       Amendment       Relocation  
2.  Placer       Lode       Millsite

3. The name and address of the Locator is

Dave McGee  
Name

P.O. Box 332  
Address

Oracle      Arizona      85623  
City      State      Zip

RECEIVED  
B.L.M.  
ARIZONA STATE OFFICE  
DEC 16 10 47 AM '97

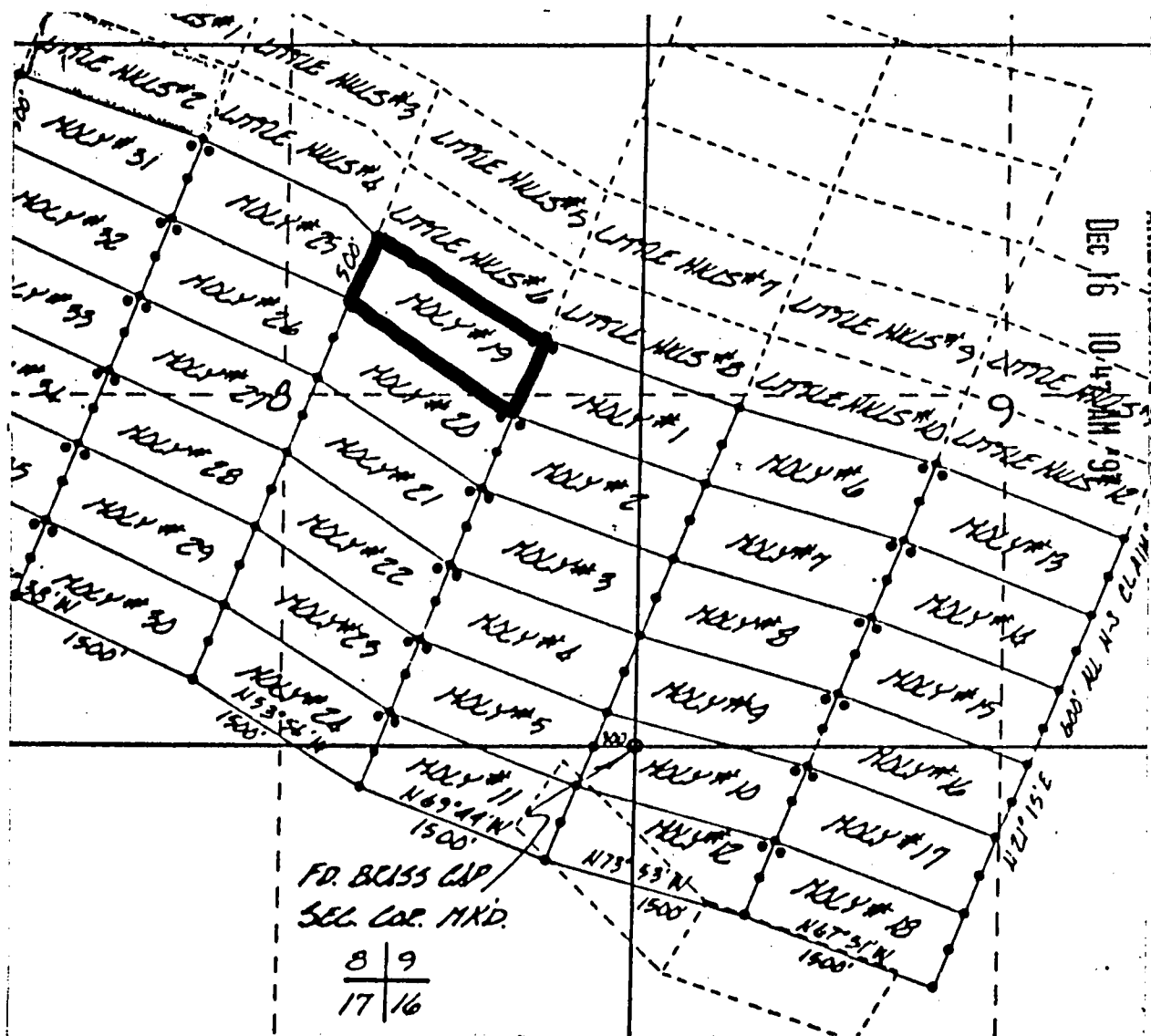
4. The name of the claim is Moly #19
5. The date of the location is Nov. 24, 1997
6. The claim is 1500 feet long and 600 feet wide. The distance from the Location monument to each end of the claim is 20 feet in a Southeasterly direction and 1480 feet in a North westerly direction.
7. The general course of the claim is from the SE to the NW.
8. The location of the claim is in Section 8, Township 10S, Range 15E  
G&SRB&M, Canyon del Oro Mining District, Pinal County, Arizona.
9. If amending or relocating, the previous claim name was Moly #19  
recorded in Docket 993, Book 547,  
Canyon del Oro Mining District, Pinal County, Arizona.
10. The location of the claim with reference to a natural object or permanent monument is  
This notice is posted 20 feet Northwesterly from the  
SE End Center Monument of the claim. From here the  
SE CORNER of Sec 8 bears S 11° 30' E approx 2800 feet  
This claim encompasses portions of the NE 1/4 and the  
SE 1/4 of Sec 8 T10S, R15E

Date Nov. 24, 1997

Dave McGee  
Signature

REC 269135

CLAIM MAP



RECEIVED  
BLM  
ARIZONA STATE OFFICE  
Dec 16 10:42 AM '91

1. The above map depicts the Moly #19 mining claim, which is located in Section (s) 8 Township 10 South, Range 15 East, Gila and Salt River Meridian, Pinal County, Arizona.

2. The type of corner and location monuments used are as follows: 4-foot PVC pipe, 1-1/2 inch in diameter or 2 inch in diameter or 4 x 4 post.

A RC 349135

STATE OF ARIZONA, } I hereby certify that the will  
County of \_\_\_\_\_ } ss. \_\_\_\_\_  
In Docket No. \_\_\_\_\_ Page \_\_\_\_\_



OFFICIAL RECORDS OF  
PINAL COUNTY RECORDER

KATHLEEN C. FELIX

DATE: 12/11/97 TIME: 1116  
FEE : 10.00  
PAGES: 2  
FEE NO: 1997-042620

Deputy Recorder

When recorded mail to:

With

By

## NOTICE OF MINING CLAIM LOCATION

- Location  Amendment  Relocation
- Placer  Lode  Millsite  Tunnelsite
- The name and address of the Locator is

DAVE MCGEE

Name

P.O. Box 332

Address

Oracle

City

Arizona

State

85623

Zip

- The name of the claim is Moly #20
- The date of the location is Nov. 24, 1997
- The claim is 1500 feet long and 600 feet wide. The distance from the Location monument to each end of the claim is 20 feet in a southeasterly direction and 1480 feet in a NORTHwesterly direction.
- The general course of the claim is from the SE to the NW
- The location of the claim is in Section 8, Township 10S, Range 15E  
G&SRB&M, Canyon del Oro Mining District, Pinal County, Arizona.
- If amending or relocating, the previous claim name was Moly #20  
recorded in Docket 993, Book 549,  
Canyon del Oro Mining District, Pinal County, Arizona.
- The location of the claim with reference to a natural object or permanent monument is  
This Notice is posted 20 feet NORTHwesterly from  
the SE End Center monument of the claim, From here  
the SE CORNER of Sec. 8 bears S 18° E approx 2500  
feet  
This claim encompasses portions of the NE 1/4 and  
the SE 1/4 of Section 8 T10S R15E

Date Nov. 24, 1997

Dave McGee

Signature

STATE OF ARIZONA, } ss. I hereby certify that the within instrument was filed and recorded  
County of \_\_\_\_\_, 19\_\_\_\_, at \_\_\_\_\_ M.  
In Docket No. \_\_\_\_\_, Page \_\_\_\_\_, at the request of \_\_\_\_\_

Fee No.:

When recorded mail to:

Witness my hand and official seal.  
\_\_\_\_\_  
County Recorder  
By \_\_\_\_\_  
Deputy Recorder

Fee: \$

### NOTICE OF MINING CLAIM LOCATION

- 1.  Location       Amendment       Relocation
- 2.  Placer       Lode       Millsite

RECEIVED  
B.L.M.  
ARIZONA STATE OFFICE  
DEC 4 10 47 AM '97

3. The name and address of the Locator is

DAVE MCGEE  
Name  
P.O. Box 332  
Address  
Oracle      Arizona      85623  
City      State      Zip

4. The name of the claim is Moly #20

5. The date of the location is Nov. 24, 1997

6. The claim is 1500 feet long and 600 feet wide. The distance from the Location monument to each end of the claim is 20 feet in a southeasterly direction and 1480 feet in a NORTHwesterly direction.

7. The general course of the claim is from the SE to the NW

8. The location of the claim is in Section 8, Township 10S, Range 15E  
G&SRB&M, Canyon del Oro Mining District, Pinal County, Arizona.

9. If amending or relocating, the previous claim name was Moly #20  
recorded in Docket 993, Book 549,  
Canyon del Oro Mining District, Pinal County, Arizona.

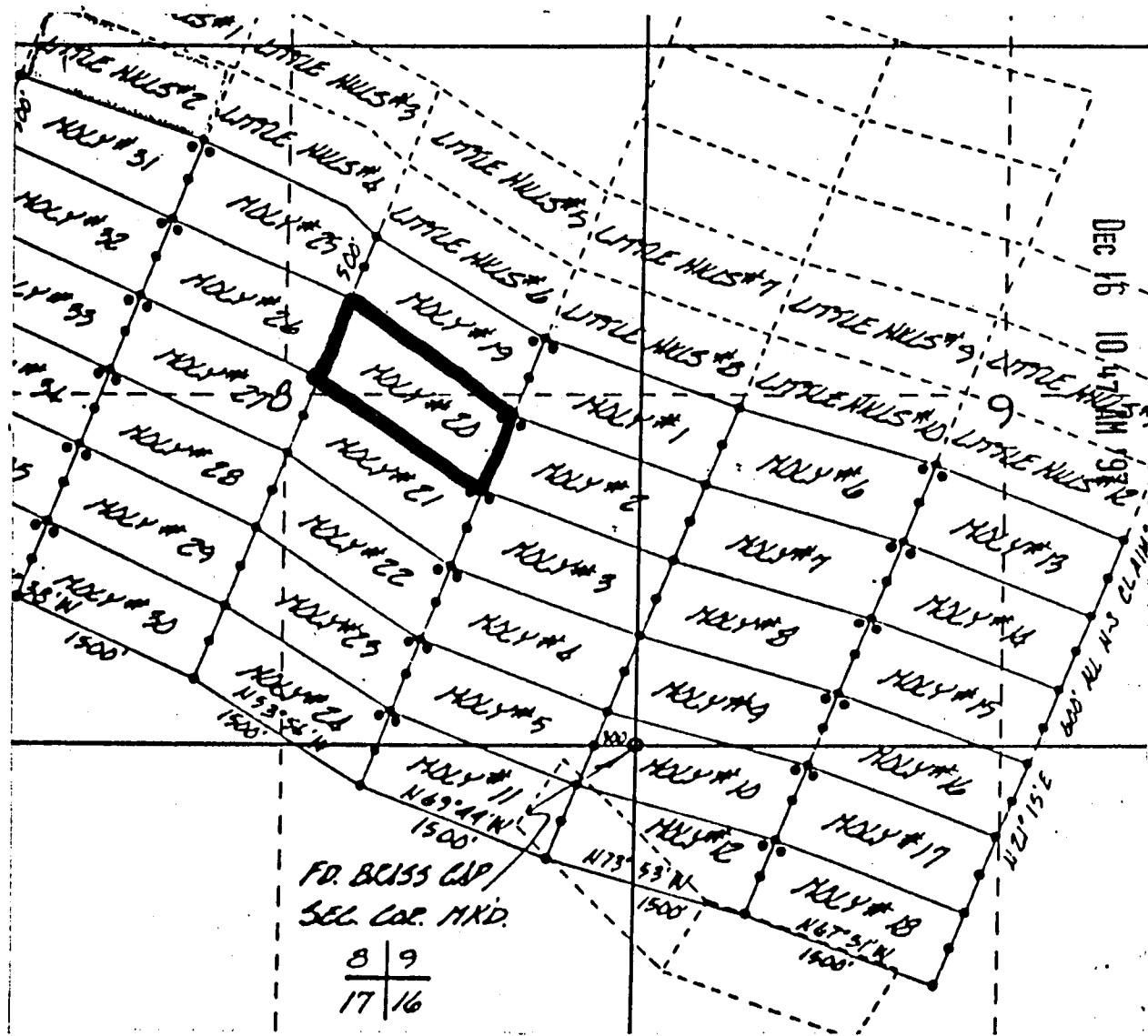
10. The location of the claim with reference to a natural object or permanent monument is  
This Notice is posted 20 feet NORTHwesterly from  
the SE End Center monument of the claim, From here  
the SE CORNER of Sec. 8 bears S 18° E approx 2500  
feet

This claim encompasses portions of the NE 1/4 and  
the SE 1/4 of Section 8 T10S R15E

Date Nov. 24, 1997

Dave McGee  
Signature

CLAIM MAP



RECEIVED  
BLM  
ARIZONA STATE OFFICE  
DEC 16 10 47 AM 1981

1. The above map depicts the Moly #20 mining claim, which is located in Section (s) 8 Township 10 South, Range 15 East, Gila and Salt River Meridian, Pinal County, Arizona.

2. The type of corner and location monuments used are as follows: 4-foot PVC pipe, 1-1/2 inch in diameter or 2 inch in diameter or 4 x 4 post.

FD. BEISS CAP/  
SEG. COR. MKD.  
8 | 9  
17 | 16

A MC 349136



2

STATE OF ARIZONA, } ss. I hereby certify that the wit  
County of \_\_\_\_\_  
In Docket No. \_\_\_\_\_, Page \_\_\_\_\_



OFFICIAL RECORDS OF  
PINAL COUNTY RECORDER

KATHLEEN C. FELIX

DATE: 12/11/97 TIME: 1116  
FEE : 10.00  
PAGES: 2  
FEE NO: 1997-042621

When recorded mail to:

With \_\_\_\_\_

By \_\_\_\_\_ Deputy Recorder

### NOTICE OF MINING CLAIM LOCATION

- 1.  Location                       Amendment                       Relocation
- 2.  Placer                               Lode                                       Millsite                               Tunnelsite
- 3. The name and address of the Locator is

Dave McGee  
Name

P.O. Box 332  
Address

Oracle                              ARIZONA                              85623  
City                                      State                                      Zip

4. The name of the claim is Moly #21

5. The date of the location is Nov. 24, 1997

6. The claim is 1500 feet long and 600 feet wide. The distance from the Location monument to each end of the claim is 20 feet in a Southeasterly direction and 1480 feet in a Northwesterly direction.

7. The general course of the claim is from the SE to the NW

8. The location of the claim is in Section 8, Township 10S, Range 15E  
G&SRB&M, Canyon del Oro Mining District, Pinal County, Arizona.

9. If amending or relocating, the previous claim name was Moly  
\_\_\_\_\_ recorded in Docket 993, Book 551,  
Canyon del Oro Mining District, \_\_\_\_\_ County, Arizona.

10. The location of the claim with reference to a natural object or permanent monument is \_\_\_\_\_  
This notice is posted 20 feet North west of the  
SE End Center monument of the claim, From here  
the SE corner of the Sec 8 bears S27°E approx  
2100 feet  
This claim encompasses portions of the NE 1/4 and  
SE 1/4 of Sec 8 T10S R15E

Date Nov. 24, 1997

Dave McGee  
Signature

STATE OF ARIZONA, } ss. I hereby certify that the within instrument was filed and recorded  
County of \_\_\_\_\_, 19\_\_\_\_, at \_\_\_\_\_ M.  
In Docket No. \_\_\_\_\_, Page \_\_\_\_\_, at the request of \_\_\_\_\_

Fee No.:

When recorded mail to:

Witness my hand and official seal.

County Recorder

Fee: \$

By \_\_\_\_\_

Deputy Recorder

## NOTICE OF MINING CLAIM LOCATION

1.  Location  Amendment  Relocation  
2.  Placer  Lode  Millsite  Tunnel  
3. The name and address of the Locator is

RECEIVED  
S.L.M.  
ARIZONA STATE OFFICE  
DEC 16 10 48 AM '97

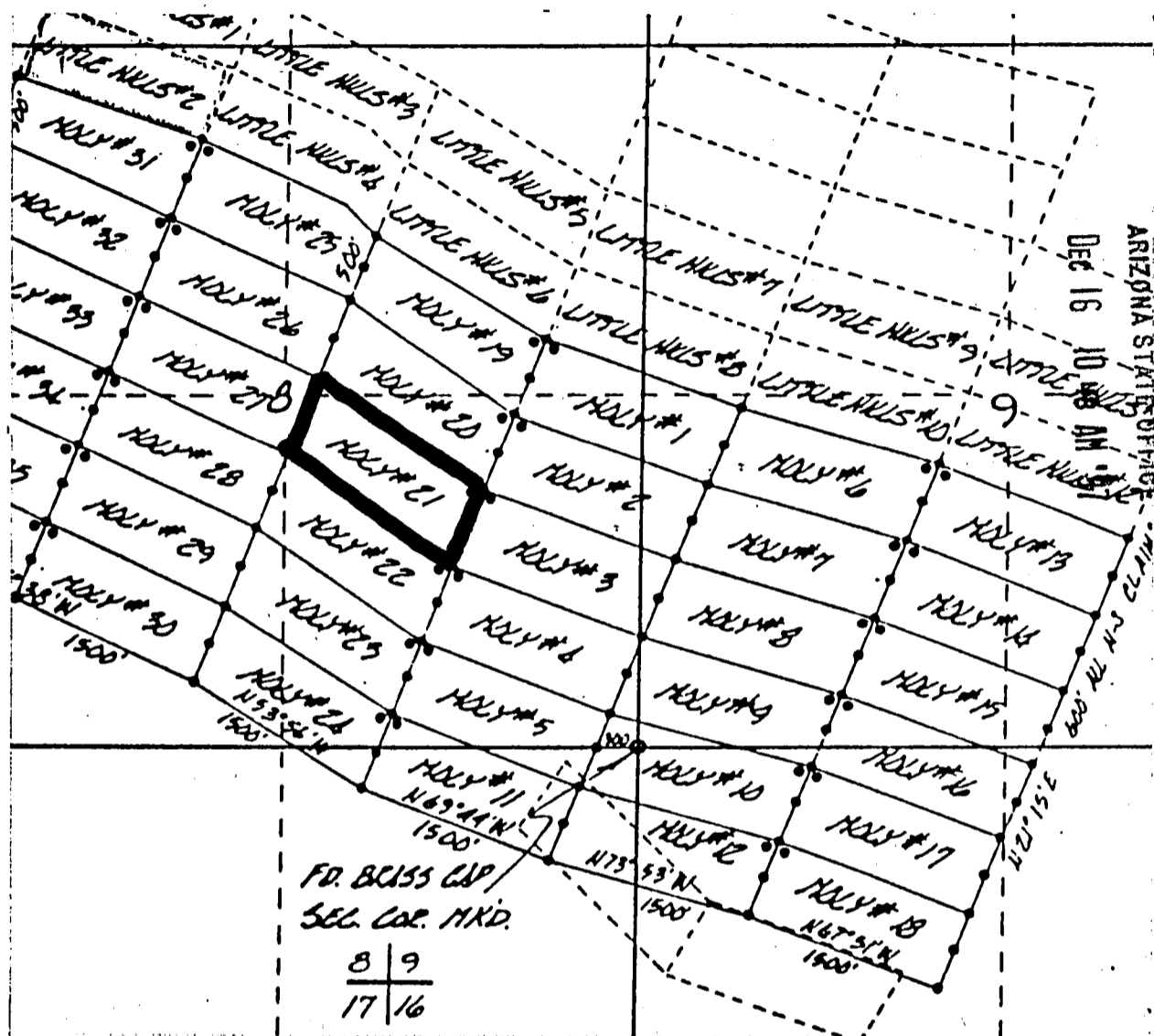
Dave McGee  
Name  
P.O. Box 332  
Address  
Oracle ARIZONA 85623  
City State Zip

4. The name of the claim is Moly #21  
5. The date of the location is Nov. 24, 1997  
6. The claim is 1500 feet long and 600 feet wide. The distance from the Location monument to each end of the claim is 20 feet in a Southeasterly direction and 1480 feet in a Northwesterly direction.  
7. The general course of the claim is from the SE to the NW  
8. The location of the claim is in Section 8, Township 10S, Range 15E  
G&SRB&M, Canyon del Oro Mining District, Pinal County, Arizona.  
9. If amending or relocating, the previous claim name was Moly  
\_\_\_\_\_ recorded in Docket 993, Book 551,  
Canyon del Oro Mining District, \_\_\_\_\_ County, Arizona.  
10. The location of the claim with reference to a natural object or permanent monument is \_\_\_\_\_  
This notice is posted 20 feet North west of the  
SE End Center monument of the claim, From here  
the SE corner of the Sec 8 bears S 27° E approx  
2100 feet  
This claim encompasses portions of the NE 1/4 and  
SE 1/4 of Sec 8 T10S R15E

Date Nov. 24, 1997

Dave McGee  
Signature

CLAIM MAP



RECEIVED

ARIZONA STATE OFFICE

DEC 16 10 48 AM '91

1. The above map depicts the Moly #21 mining claim, which is located in Section (s) 8 Township 10 South, Range 15 East, Gila and Salt River Meridian, Pinal County, Arizona.

2. The type of corner and location monuments used are as follows: 4-foot PVC pipe, 1-1/2 inch in diameter or 2 inch in diameter or 4 x 4 post.

N MC 349187

STATE OF ARIZONA,

County of \_\_\_\_\_

ss.

I hereby certify that the within

In Docket No. \_\_\_\_\_

Page \_\_\_\_\_



OFFICIAL RECORDS OF  
PINAL COUNTY RECORDER

KATHLEEN C. FELIX

DATE: 12/11/97      TIME: 1116  
FEE :            10.00  
PAGES:           2  
FEE NO: 1997-042622

Deputy Recorder

When recorded mail to:

Witness

By \_\_\_\_\_

## NOTICE OF MINING CLAIM LOCATION

1.  Location                       Amendment                       Relocation
2.  Placer                               Lode                                       Millsite                               Tunnelsite
3. The name and address of the Locator is

Dave McGee

Name

P.O. Box 332

Address

Oracle

City

Arizona

State

85623

Zip

4. The name of the claim is Moly #22
5. The date of the location is Nov. 24, 1997
6. The claim is 1500 feet long and 600 feet wide. The distance from the Location monument to each end of the claim is 20 feet in a Southeast direction and 1480 feet in a NORTHWEST direction.
7. The general course of the claim is from the SE to the NW.
8. The location of the claim is in Section 8, Township 10S, Range 15E  
G&SRB&M, Canyon del Oro Mining District, Pinal County, Arizona.
9. If amending or relocating, the previous claim name was Moly #22  
\_\_\_\_\_ recorded in Docket 993, Book 553,  
Canyon del Oro Mining District, Pinal County, Arizona.
10. The location of the claim with reference to a natural object or permanent monument is \_\_\_\_\_  
This notice is posted 20 feet Northwest from the  
SE End Center Monument of the claim, From here  
the SE CORNER of Sec 8 bears S 55° E approx  
1800 feet  
This claim encompasses portions of the SW 1/4 and  
the SE 1/4 of Sec. 8 T10S R15E

Date Nov. 24, 1997

Dave McGee

Signature

STATE OF ARIZONA, } ss. I hereby certify that the within instrument was filed and recorded  
County of \_\_\_\_\_, 19\_\_\_\_, at \_\_\_\_\_ M.  
In Docket No. \_\_\_\_\_, Page \_\_\_\_\_, at the request of \_\_\_\_\_

Fee No.:

When recorded mail to:

Witness my hand and official seal.

County Recorder

Fee: \$

By \_\_\_\_\_

Deputy Recorder

## NOTICE OF MINING CLAIM LOCATION

1.  Location  Amendment  Relocation  
2.  Placer  Lode  Millsite  Tunnel  
3. The name and address of the Locator is

RECEIVED  
B.L.M.  
ARIZONA STATE OFFICE  
DEC 10 10 48 AM '97

Dave McGee  
Name  
P.O. Box 332  
Address  
Oracle Arizona 85623  
City State Zip

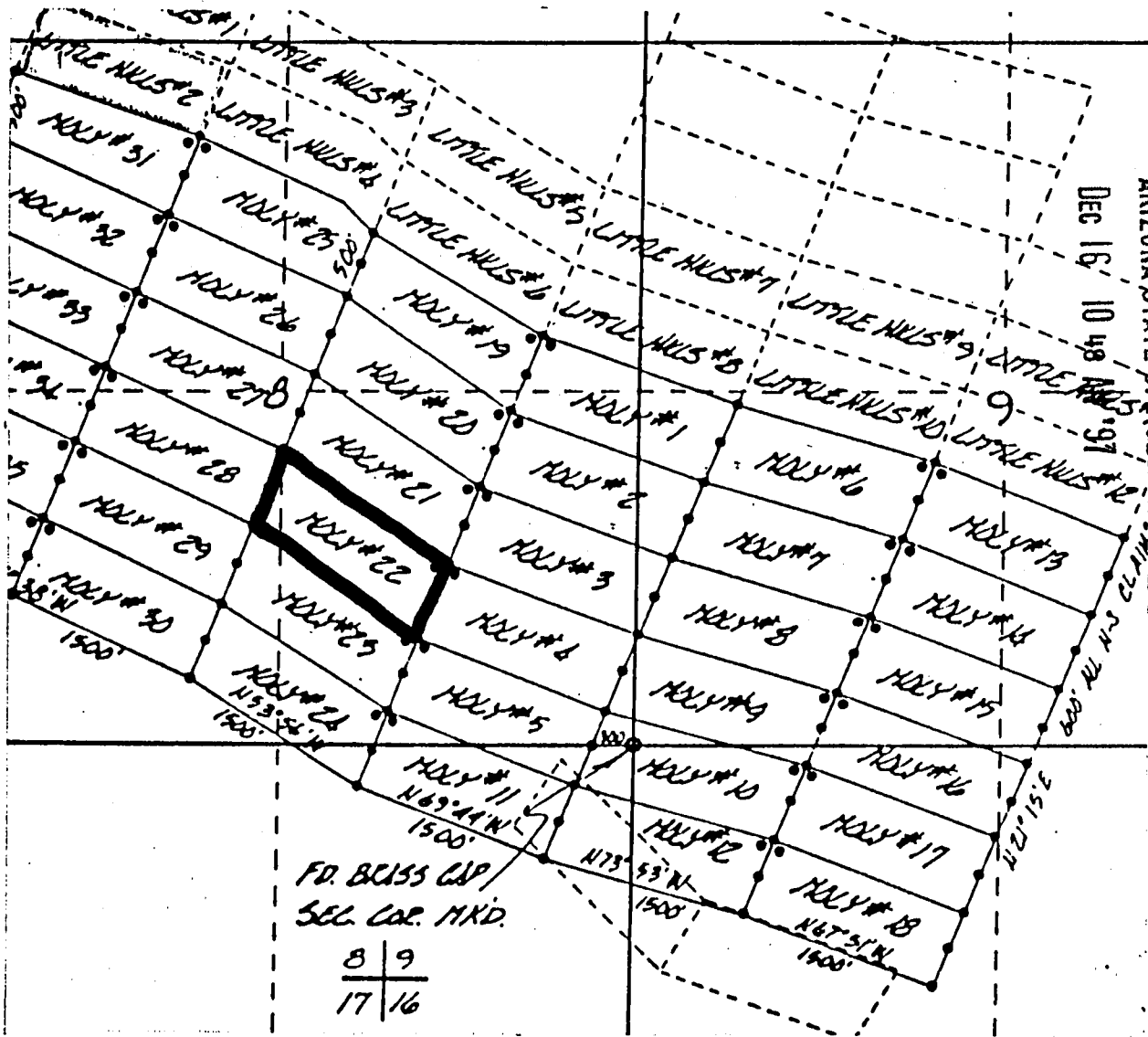
4. The name of the claim is Moly #22  
5. The date of the location is Nov. 24, 1997  
6. The claim is 1500 feet long and 600 feet wide. The distance from the Location monument to each end of the claim is 20 feet in a Southeast direction and 1480 feet in a NORTHWEST direction.  
7. The general course of the claim is from the SE to the NW.  
8. The location of the claim is in Section 8, Township 10S, Range 15E  
G&SRB&M, Canyon del Oro Mining District, Pinal County, Arizona.  
9. If amending or relocating, the previous claim name was Moly #22  
\_\_\_\_\_ recorded in Docket 993, Book 553,  
Canyon del Oro Mining District, Pinal County, Arizona.  
10. The location of the claim with reference to a natural object or permanent monument is \_\_\_\_\_  
This notice is posted 20 feet NORTHWEST from the  
SE End Center Monument of the claim, From here  
the SE CORNER of Sec 8 bears S 55° E approx  
1800 feet  
This claim encompasses portions of the SW 1/4 and  
the SE 1/4 of Sec. 8 T10S R15E

Date Nov. 24, 1997

Dave McGee  
Signature

7 NC 319138

CLAIM MAP



1. The above map depicts the Moly #22 mining claim, which is located in Section (s) 8 Township 10 South, Range 15 East, Gila and Salt River Meridian, Pinal County, Arizona.

2. The type of corner and location monuments used are as follows: 4-foot PVC pipe, 1-1/2 inch in diameter or 2 inch in diameter or 4 x 4 post.

MHC 349138

STATE OF ARIZONA, } ss. I hereby certify that the will  
County of \_\_\_\_\_  
In Docket No. \_\_\_\_\_, Page \_\_\_\_\_



OFFICIAL RECORDS OF  
PINAL COUNTY RECORDER

KATHLEEN C. FELIX

DATE: 12/11/97 TIME: 1116  
FEE: 10.00  
PAGES: 2  
FEE NO: 1997-042623

Deputy Recorder

When recorded mail to:  
\_\_\_\_\_  
\_\_\_\_\_  
\_\_\_\_\_

Witn  
\_\_\_\_\_  
By \_\_\_\_\_

## NOTICE OF MINING CLAIM LOCATION

- 1.  Location                       Amendment                       Relocation
- 2.  Placer                               Lode                                       Millsite                               Tunnelsite
- 3. The name and address of the Locator is

Dave McGee  
Name  
P.O. Box 332  
Address  
Oracle                      ARIZONA                      85623  
City                                      State                                      Zip

- 4. The name of the claim is Moly #23
- 5. The date of the location is Nov. 24, 1997
- 6. The claim is 1500 feet long and 600 feet wide. The distance from the Location monument to each end of the claim is 20 feet in a Southeast direction and 1480 feet in a Northwest direction.
- 7. The general course of the claim is from the SE to the NW.
- 8. The location of the claim is in Section 8, Township 10S, Range 15E  
G&SRB&M, Canyon del Oro Mining District, Pinal County, Arizona.
- 9. If amending or relocating, the previous claim name was Moly #23  
\_\_\_\_\_ recorded in Docket 993, Book 555,  
Canyon del Oro Mining District, Pinal County, Arizona.
- 10. The location of the claim with reference to a natural object or permanent monument is \_\_\_\_\_  
this notice is posted 20 feet Northwest from the  
S.E. End Center monument of the claim, From here  
to the SE CORNER of Sec 8 bears S 72° E approx  
1750 feet  
This claim encompasses portions of the SW 1/4 and  
the SE 1/4 of Sec 8, T10S R15E

Date Nov. 24, 1997

Dave McGee  
Signature



STATE OF ARIZONA, } ss. I hereby certify that the within instrument was filed and recorded  
County of \_\_\_\_\_, 19\_\_\_\_, at \_\_\_\_\_ M.  
In Docket No. \_\_\_\_\_, Page \_\_\_\_\_, at the request of \_\_\_\_\_

Fee No.:

When recorded mail to:

Witness my hand and official seal.

County Recorder

By \_\_\_\_\_

Deputy Recorder

Fee: \$

## NOTICE OF MINING CLAIM LOCATION

1.  Location  Amendment  Relocation  
2.  Placer  Lode  Millsite  Tunnel

RECEIVED  
P.M.  
ARIZONA STATE OFFICE  
DEC 16 10 48 AM '97

3. The name and address of the Locator is

Dave McGee  
Name

P.O. Box 332  
Address

Oracle  
City

ARIZONA  
State

85623  
Zip

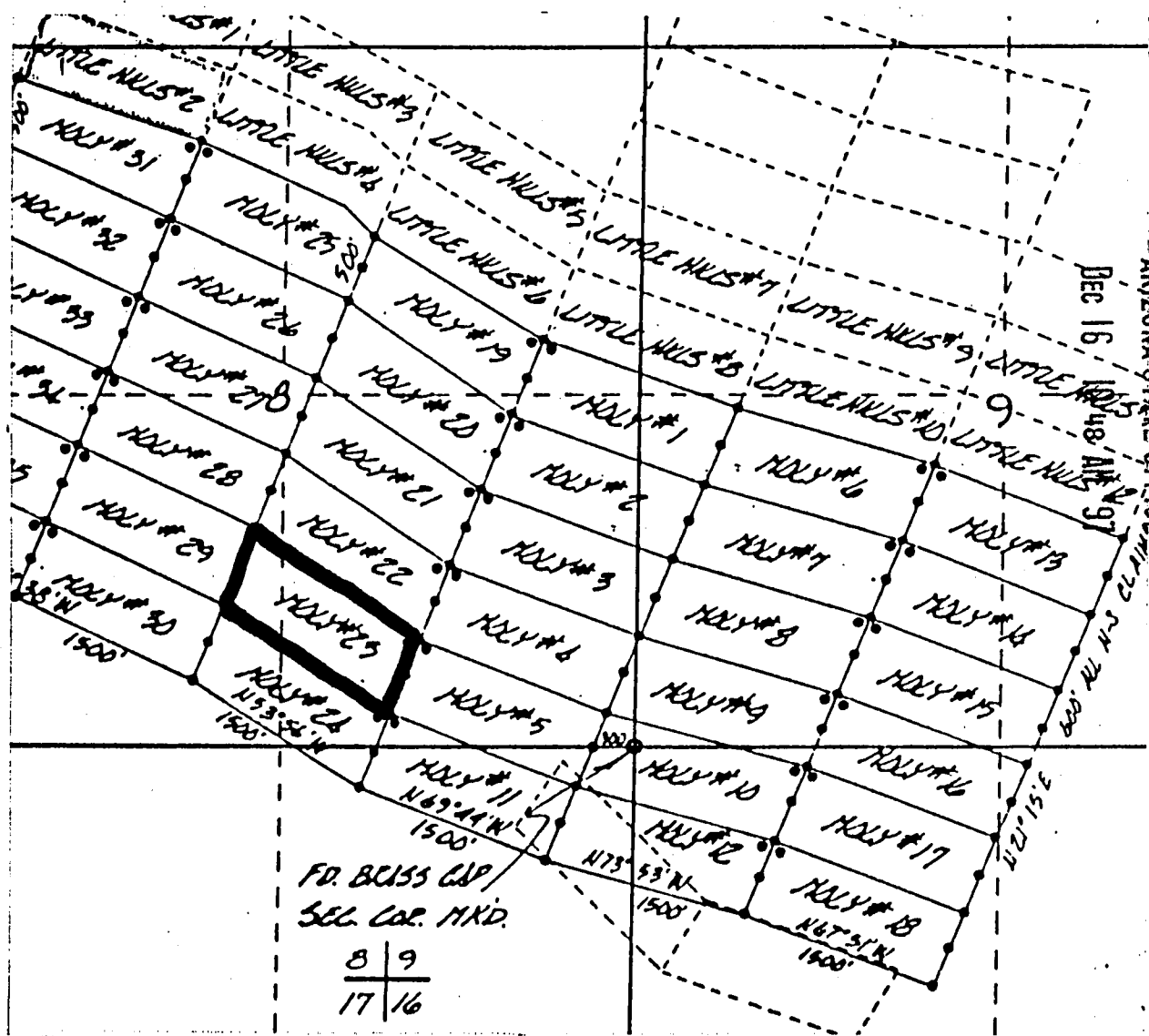
4. The name of the claim is Moly #23
5. The date of the location is Nov. 24, 1997
6. The claim is 1500 feet long and 600 feet wide. The distance from the Location monument to each end of the claim is 20 feet in a Southeast direction and 1480 feet in a Northwest direction.
7. The general course of the claim is from the SE to the NW
8. The location of the claim is in Section 8, Township 10S, Range 15E  
G&SRB&M, Canyon del Oro Mining District, Pinal County, Arizona.
9. If amending or relocating, the previous claim name was Moly #23  
recorded in Docket 993, Book 555,  
Canyon del Oro Mining District, Pinal County, Arizona.
10. The location of the claim with reference to a natural object or permanent monument is \_\_\_\_\_  
this notice is posted 20 feet Northwest from the  
SE End Center monument of the claim, From here  
to the SE CORNER of Sec 8 bears S 72° E approx  
1750 feet  
This claim encompasses portions of the SW 1/4 and  
the SE 1/4 of Sec 8, T10S R15E

Date Nov. 24, 1997

Dave McGee  
Signature

A.M.C. 349180

CLAIM MAP



1. The above map depicts the Moly #23 mining claim, which is located in Section (s) 8 Township 10 South, Range 15 East, Gila and Salt River Meridian, Pinal County, Arizona.

2. The type of corner and location monuments used are as follows: 4-foot PVC pipe, 1-1/2 inch in diameter or 2 inch in diameter or 4 x 4 post.

A.M.C. 349130

STATE OF ARIZONA, } I hereby certify that the within  
County of \_\_\_\_\_ } ss. \_\_\_\_\_  
In Docket No. \_\_\_\_\_ Page \_\_\_\_\_



OFFICIAL RECORDS OF  
PINAL COUNTY RECORDER

KATHLEEN C. FELIX

DATE: 12/11/97 TIME: 1116  
FEE : 10.00  
PAGES: 2  
FEE NO: 1997-042624

When recorded mail to:

With \_\_\_\_\_

By \_\_\_\_\_

Deputy Recorder

## NOTICE OF MINING CLAIM LOCATION

- Location  Amendment  Relocation
- Placer  Lode  Millsite  Tunnelsite
- The name and address of the Locator is

DAVE MCGEE

Name

P.O. Box 332

Address

Oracle

City

Arizona

State

85623

Zip

- The name of the claim is Moly #24
- The date of the location is Nov. 24, 1997
- The claim is 1500 feet long and 600 feet wide. The distance from the Location monument to each end of the claim is 20 feet in a southeast direction and 1480 feet in a NORTH WEST direction.
- The general course of the claim is from the SE to the NW.
- The location of the claim is in Section 8 & 17, Township 10 S, Range 15 E, G&SRB&M, canyon del Oro Mining District, Pinal County, Arizona.
- If amending or relocating, the previous claim name was \_\_\_\_\_  
\_\_\_\_\_ recorded in Docket 993, Book 557,  
canyon del Oro Mining District, Pinal County, Arizona.
- The location of the claim with reference to a natural object or permanent monument is \_\_\_\_\_  
This notice is posted 20 feet NORTH West from  
The SE End Center Monument of the claim. From  
here to the SE CORNER of Sec 8 bears S 89° E  
Approx 1850 feet  
This claim encompasses portions of the SW 1/4,  
SE 1/4 of Section 8 and the NE 1/4 of Sec 17 T10S  
R. 15E

Date

Nov. 24, 1997

Dave McGee

Signature

STATE OF ARIZONA,

County of \_\_\_\_\_

} ss.

I hereby certify that the within instrument was filed and recorded \_\_\_\_\_, 19\_\_\_\_, at \_\_\_\_\_ M.

Fee No.:

In Docket No. \_\_\_\_\_

Page \_\_\_\_\_

at the request of \_\_\_\_\_

When recorded mail to:

Witness my hand and official seal.

County Recorder

Fee: \$

By \_\_\_\_\_

Deputy Recorder

## NOTICE OF MINING CLAIM LOCATION

1.  Location       Amendment       Relocation  
 2.  Placer       Lode       Millsite  
 3. The name and address of the Locator is

RECEIVED  
 B.L.M.  
 ARIZONA STATE OFFICE  
 DECEMBER 16 10 49 AM '97

DAVE MCGEE  
Name

P.O. Box 332  
Address

Oracle      Arizona      85623  
City      State      Zip

4. The name of the claim is Moly #24  
 5. The date of the location is Nov. 24, 1997  
 6. The claim is 1500 feet long and 600 feet wide. The distance from the Location monument to each end of the claim is 20 feet in a southeast direction and 1480 feet in a NORTH WEST direction.  
 7. The general course of the claim is from the SE to the NW  
 8. The location of the claim is in Section 8 & 17, Township 10 S, Range 15 E G&SRB&M, canyon del Oro Mining District, Pinal County, Arizona.  
 9. If amending or relocating, the previous claim name was \_\_\_\_\_ recorded in Docket 993, Book 557, Canyon del Oro Mining District, Pinal County, Arizona.  
 10. The location of the claim with reference to a natural object or permanent monument is \_\_\_\_\_  
This notice is posted 20 feet NORTH West from the SE End Center Monument of the claim. From here to the SE CORNER of Sec 8 bears S 89° E approx 1850 feet  
This claim encompasses portions of the SW 1/4, SE 1/4 of Section 8 and the NE 1/4 of Sec 17 T10S R. 15E

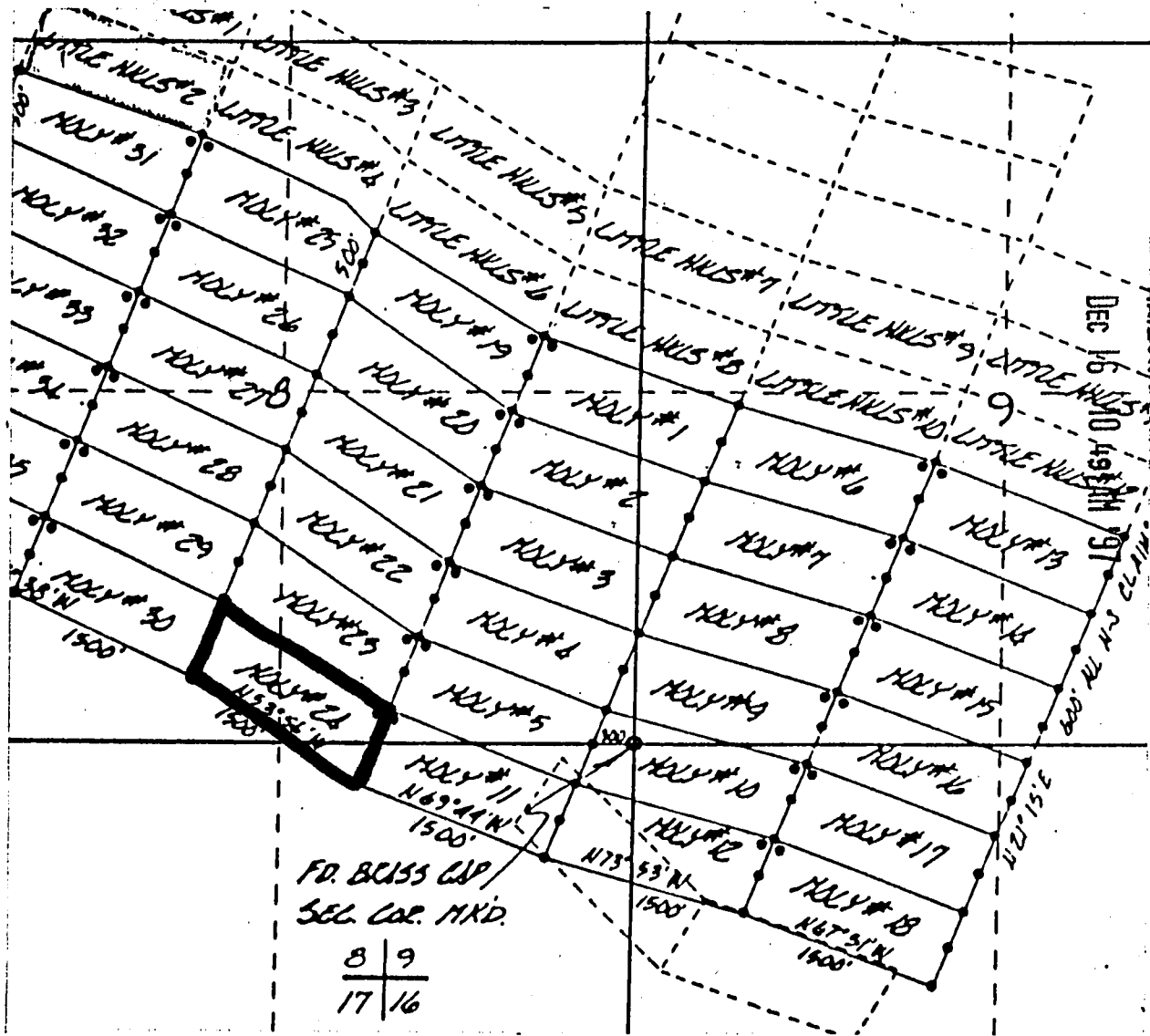
Date

Nov. 24, 1997

Dave McGee  
Signature

FILED 349120

CLAIM MAP



RECEIVED  
B.L.M.  
ARIZONA STATE OFFICE  
Dec 16 10 49 AM 1911

1. The above map depicts the Moly #24 mining claim, which is located in Section (s) 8 & 17 Township 10 South, Range 15 East, Gila and Salt River Meridian, Pinal County, Arizona.
2. The type of corner and location monuments used are as follows: 4-foot PVC pipe, 1-1/2 inch in diameter or 2 inch in diameter or 4 x 4 post.

A MC 349160

STATE OF ARIZONA, } ss. I hereby certify that the within  
County of \_\_\_\_\_  
In Docket No. \_\_\_\_\_ Page \_\_\_\_\_



OFFICIAL RECORDS OF  
PINAL COUNTY RECORDER

KATHLEEN C. FELIX

DATE: 12/11/97 TIME: 1116  
FEE : 10.00  
PAGES: 2  
FEE NO: 1997-042625

Deputy Recorder

When recorded mail to:

Witness

By

## NOTICE OF MINING CLAIM LOCATION

1.  Location  Amendment  Relocation  
2.  Placer  Lode  Millsite  Tunnelsite  
3. The name and address of the Locator is

DAVE Mc GEE  
Name

P.O. Box 332  
Address

Oracle  
City

ARIZONA  
State

85623  
Zip

4. The name of the claim is Moly #25  
5. The date of the location is Nov. 24, 1997  
6. The claim is 1500 feet long and 600 feet wide. The distance from the Location monument to each end of the claim is 20 feet in a NORTHwesterly direction and 1480 feet in a Southwesterly direction.  
7. The general course of the claim is from the SE to the NW  
8. The location of the claim is in Section 8, Township 10S, Range 15E  
G&SRB&M, Canyon del Oro Mining District, Pinal County, Arizona.  
9. If amending or relocating, the previous claim name was Moly #25  
\_\_\_\_\_ recorded in Docket 993, Book 559,  
Canyon del Oro Mining District, Pinal County, Arizona.  
10. The location of the claim with reference to a natural object or permanent monument is \_\_\_\_\_  
This notice is posted 20 feet southeasterly from the  
NW End Center monument of the claim. From here the  
SE CORNER of Sec 8 bears S 34°15'E for approx.  
5600 feet  
This claim encompasses portions of the NW 1/4 and the  
NE 1/4 of Sec 8 T10S, R15E

Date Nov. 24, 1997

Dave McGee  
Signature

STATE OF ARIZONA, } ss. I hereby certify that the within instrument was filed and recorded  
County of \_\_\_\_\_, 19\_\_\_\_, at \_\_\_\_\_ M.  
In Docket No. \_\_\_\_\_, Page \_\_\_\_\_, at the request of \_\_\_\_\_

Fee No.:

When recorded mail to:

Witness my hand and official seal.

County Recorder

By \_\_\_\_\_

Deputy Recorder

Fee: \$

## NOTICE OF MINING CLAIM LOCATION

1.  Location  Amendment  Relocation  
2.  Placer  Lode  Millsite  Tunnel

3. The name and address of the Locator is

DAVE Mc GEE  
Name

P.O. Box 332  
Address

Oracle Arizona 85623  
City State Zip

RECEIVED  
B.L.M.  
ARIZONA STATE OFFICE  
DECEMBER 16 10 49 AM '97

4. The name of the claim is Moly #25
5. The date of the location is Nov. 24, 1997
6. The claim is 1500 feet long and 600 feet wide. The distance from the Location monument to each end of the claim is 20 feet in a NORTH westerly direction and 1480 feet in a South easterly direction.
7. The general course of the claim is from the SE to the NW.
8. The location of the claim is in Section 8, Township 10S, Range 15E  
G&SRB&M, Canyon del Oro Mining District, Pinal County, Arizona.
9. If amending or relocating, the previous claim name was Moly #25  
\_\_\_\_\_ recorded in Docket 993, Book 559,  
Canyon del Oro Mining District, Pinal County, Arizona.
10. The location of the claim with reference to a natural object or permanent monument is \_\_\_\_\_  
This notice is posted 20 feet southeasterly from the  
NW End Center monument of the claim. From here the  
SE CORNER of Sec 8 bears S 34°15'E for approx.  
5600 feet  
This claim encompasses portions of the NW 1/4 and the  
NE 1/4 of Sec 8 T 10S, R 15E

Date

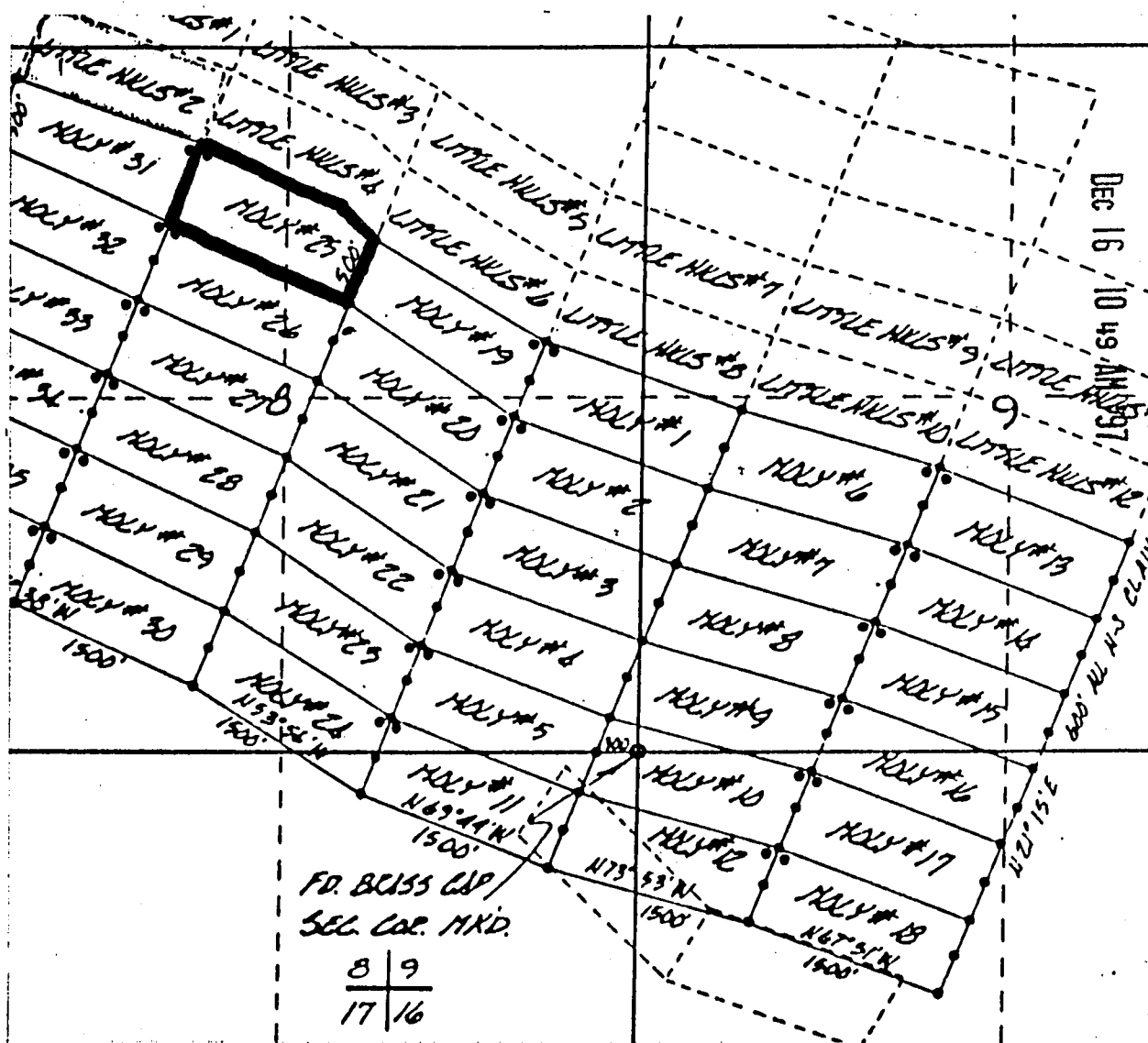
Nov. 24, 1997

Dave McGee  
Signature

210 249141



CLAIM MAP



1. The above map depicts the Moly # 25 mining claim, which is located in Section (s) 8 Township 10 South, Range 15 East, Gila and Salt River Meridian, Pinal County, Arizona.

2. The type of corner and location monuments used are as follows: 4-foot PVC pipe, 1-1/2 inch in diameter or 2 inch in diameter or 4 x 4 post.

7 MC 349141

STATE OF ARIZONA, } ss. I hereby certify that the wit

County of \_\_\_\_\_

In Docket No. \_\_\_\_\_ Page \_\_\_\_\_



OFFICIAL RECORDS OF PINAL COUNTY RECORDER

KATHLEEN C. FELIX

DATE: 12/11/97 TIME: 1116  
FEE : 10.00  
PAGES: 2  
FEE NO: 1997-042626

When recorded mail to:

With

By

Deputy Recorder

## NOTICE OF MINING CLAIM LOCATION

1.  Location                       Amendment                       Relocation
2.  Placer                               Lode                                       Millsite                                       Tunnelsite
3. The name and address of the Locator is

Dave McGEE

Name

P.O. Box 332

Address

Oracle

City

ARIZONA

State

85623

Zip

4. The name of the claim is Moly #26
5. The date of the location is Nov. 24, 1997
6. The claim is 1500 feet long and 600 feet wide. The distance from the Location monument to each end of the claim is 20 feet in a Northwesterly direction and 1480 feet in a southeasterly direction.
7. The general course of the claim is from the SE to the NW.
8. The location of the claim is in Section 8, Township 10S, Range 15E  
G&SRB&M, Canyon del Oro Mining District, Pinal County, Arizona.
9. If amending or relocating, the previous claim name was Moly #26  
\_\_\_\_\_ recorded in Docket 993, Book 561,  
Canyon del Oro Mining District, Pinal County, Arizona.
10. The location of the claim with reference to a natural object or permanent monument is \_\_\_\_\_  
This notice is posted 20 feet southeasterly from the  
NW End Center monument of the claim, From here the  
SE CORNER of Sec 8 bears S 42° E approx 5200 feet  
This claim encompasses portions of the NW 1/4 and  
NE 1/4 of Sec 8, T10S, R15E

Date

Nov. 24, 1997

Dave McGee

Signature

STATE OF ARIZONA, } ss. I hereby certify that the within instrument was filed and recorded  
County of \_\_\_\_\_, 19\_\_\_\_, at \_\_\_\_\_ M.  
In Docket No. \_\_\_\_\_, Page \_\_\_\_\_, at the request of \_\_\_\_\_

Fee No.:

When recorded mail to:

Witness my hand and official seal.

County Recorder

Fee: \$

By \_\_\_\_\_

Deputy Recorder

## NOTICE OF MINING CLAIM LOCATION

1.  Location       Amendment       Relocation  
2.  Placer       Lode       Millsite       Millsite  
3. The name and address of the Locator is

Dave McGEE  
Name  
P.O. Box 332  
Address  
Oracle      ARIZONA      85623  
City      State      Zip

RECEIVED  
B.L.M.  
ARIZONA STATE OFFICE  
DEC 16 10 49 AM '97

4. The name of the claim is Moly #26  
5. The date of the location is Nov. 24, 1997  
6. The claim is 1500 feet long and 600 feet wide. The distance from the Location monument to each end of the claim is 20 feet in a Northwesterly direction and 1480 feet in a Southeasterly direction.  
7. The general course of the claim is from the SE to the NW  
8. The location of the claim is in Section 8, Township 10S, Range 15E  
G&SRB&M, Canyon del Oro Mining District, Pinal County, Arizona.  
9. If amending or relocating, the previous claim name was Moly #26  
\_\_\_\_\_ recorded in Docket 993, Book 561,  
Canyon del Oro Mining District, Pinal County, Arizona.  
10. The location of the claim with reference to a natural object or permanent monument is \_\_\_\_\_  
This notice is posted 20 feet southeasterly from the  
NW End Center monument of the claim, From here the  
SE CORNER of Sec 8 bears S 42° E approx 5200 feet  
This claim encompasses portions of the NW 1/4 and  
NE 1/4 of Sec 8, T10S, R15E

Date

Nov. 24, 1997

Dave McGee  
Signature

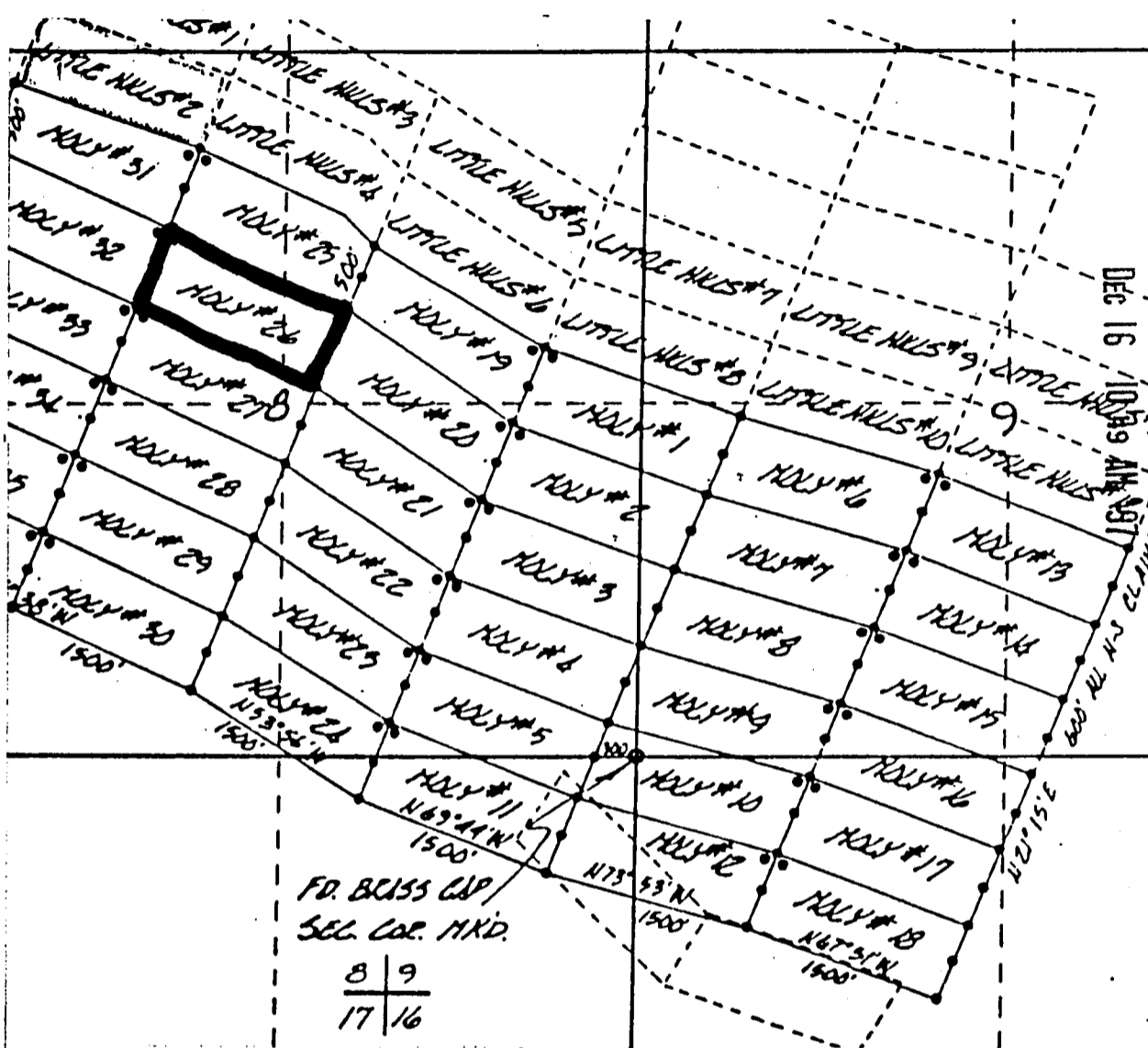
ARIZONA 349147

CLAIM MAP

RECEIVED

B.L.M.  
ARIZONA STATE OFFICE

DEC 16 10 29 AM '97



1. The above map depicts the Moly # 26 mining claim, which is located in Section (s) 8 Township 10 South, Range 15 East, Gila and Salt River Meridian, Pinal County, Arizona.

2. The type of corner and location monuments used are as follows: 4-foot PVC pipe, 1-1/2 inch in diameter or 2 inch in diameter or 4 x 4 post.

AHC 349142

STATE OF ARIZONA, } ss. I hereby certify that the within  
County of \_\_\_\_\_  
In Docket No. \_\_\_\_\_ Page \_\_\_\_\_



OFFICIAL RECORDS OF  
PINAL COUNTY RECORDER

KATHLEEN C. FELIX

DATE: 12/11/97 TIME: 1116  
FEE : 10.00  
PAGES: 2  
FEE NO: 1997-042627

When recorded mail to:

Witness \_\_\_\_\_

By \_\_\_\_\_

Deputy Recorder

## NOTICE OF MINING CLAIM LOCATION

1.  Location  Amendment  Relocation  
2.  Placer  Lode  Millsite  Tunnelsite  
3. The name and address of the Locator is

DAVE MCGEE  
Name

P.O. BOX 332  
Address

Oracle  
City

Arizona  
State

85623  
Zip

4. The name of the claim is Moly # 27  
5. The date of the location is Nov. 24, 1997  
6. The claim is 1500 feet long and 600 feet wide. The distance from the Location monument to each end of the claim is 20 feet in a Northwesterly direction and 1400 feet in a Southeasterly direction.  
7. The general course of the claim is from the SE to the NW  
8. The location of the claim is in Section 8, Township 10S, Range 15E  
G&SRB&M, Canyon del Oro Mining District, Pinal County, Arizona.  
9. If amending or relocating, the previous claim name was Moly # 27  
\_\_\_\_\_ recorded in Docket 993, Book 563,  
Canyon del Oro Mining District, Pinal County, Arizona.  
10. The location of the claim with reference to a natural object or permanent monument is \_\_\_\_\_  
This notice is posted 20 feet southeasterly from the  
NW End Center monument of the claim, From here  
the SE CORNER of Sec 8 bears S48°E approx. 5000 feet  
This claim encompasses portions of the NW 1/4, NE 1/4, SE 1/4  
and SW 1/4 of Sec. 8 T10S, R15E

Date Nov. 24, 1997

Dave McGee  
Signature

STATE OF ARIZONA, } ss. I hereby certify that the within instrument was filed and recorded  
County of \_\_\_\_\_, 19\_\_\_\_, at \_\_\_\_\_ M.  
In Docket No. \_\_\_\_\_, Page \_\_\_\_\_, at the request of \_\_\_\_\_

Fee No.:

When recorded mail to:

Witness my hand and official seal.

County Recorder

Fee: \$

By \_\_\_\_\_

Deputy Recorder

## NOTICE OF MINING CLAIM LOCATION

1.  Location       Amendment       Relocation  
2.  Placer       Lode       Millsite       Tunnel  
3. The name and address of the Locator is

RECEIVED  
BLM  
ARIZONA STATE OFFICE  
DEC 16 10 49 AM '97

DAVE MCGEE  
Name

P.O. BOX 332  
Address

Oracle      Arizona      85623  
City      State      Zip

4. The name of the claim is Moly # 27  
5. The date of the location is Nov. 24, 1997  
6. The claim is 1500 feet long and 600 feet wide. The distance from the Location monument to each end of the claim is 20 feet in a Northwesterly direction and 1400 feet in a Southeasterly direction.  
7. The general course of the claim is from the SE to the NW.  
8. The location of the claim is in Section 8, Township 10S, Range 15E  
G&SRB&M, Canyon del Oro Mining District, Pinal County, Arizona.  
9. If amending or relocating, the previous claim name was Moly # 27  
recorded in Docket 993, Book 563,  
Canyon del Oro Mining District, Pinal County, Arizona.  
10. The location of the claim with reference to a natural object or permanent monument is  
This notice is posted 20 feet southeasterly from the NW End Center monument of the claim, From here the SE CORNER of Sec 8 bears S48°E approx. 5000 feet This claim encompasses portions of the NW 1/4, NE 1/4, SE 1/4 and SW 1/4 of Sec. 8 T10S, R15E

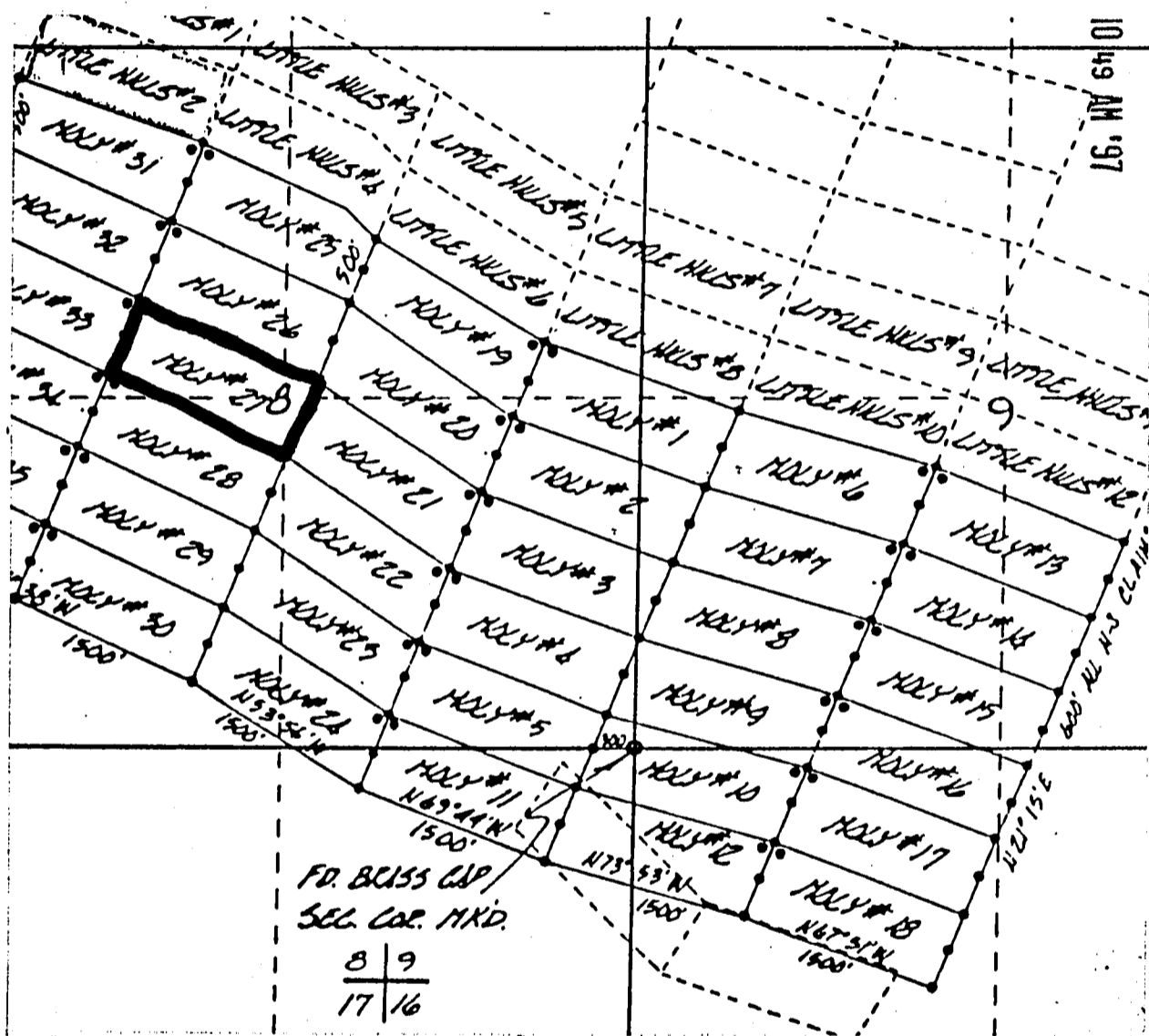
Date Nov. 24, 1997

Dave McGee  
Signature

ARIZONA STATE OFFICE

RECEIVED  
 B.L.M.  
 ARIZONA STATE OFFICE  
 DEC 16 10 49 AM '97

CLAIM MAP



A MC 349143

1. The above map depicts the Moly #27 mining claim, which is located in Section (s) 8 Township 10 South, Range 15 East, Gila and Salt River Meridian, Pinal County, Arizona.

2. The type of corner and location monuments used are as follows: 4-foot PVC pipe, 1-1/2 inch in diameter or 2 inch in diameter or 4 x 4 post.



9

After recording return to:

John C. Lacy  
DeConcini McDonald  
Yetwin & Lacy, P.C.  
2525 East Broadway Blvd., Suite 200  
Tucson, Arizona 85716-5300

OFFICIAL RECORDS OF  
PINAL COUNTY RECORDER  
KATHLEEN C. FELIX

DATE: 12/08/97      TIME: 1407  
FEE :            10.00  
PAGES:        2  
FEE NO: 1997-042109

**MOLY #28**  
Lode Mining Claim

**David McGee**  
P.O. Box 332, Oracle, Arizona 85623  
Owner

:  
: **NOTICE OF LOCATION**  
: (Lode)  
:  
:  
:  
:

**NOTICE IS HEREBY GIVEN** that the above lode mining claim was located on November 14, 1997, by David McGee, the owner thereof, under the provisions of Sections 22 and 23 of Title 30 of the United States Code.

This claim is approximately 1,500 feet (see map) in length along the vein or deposit of mineral-bearing rock in place and 300 feet in width on each side of the middle of the vein. The claim is situated in the NW and SW Quarters of Section 8, Township 10 South, Range 15 East, G&SR Mer., in the Canyon del Oro Mining District, Pinal County, Arizona.

The notice of location is posted on the centerline of the claim on a 2" diameter by four-foot capped PVC pipe post from which point the claim measures 10 feet to the easterly end center monument. The general course of this claim is northwest to southeast.

The claim is bounded by other claims and the position of its boundaries in relation to its surrounding claims and the public land survey system is shown on the map attached hereto and made a part hereof. The boundary of the claim is monumented by six 2" diameter by four-foot capped PVC pipe posts, one at each corner of the claim and one at the center of each end line.

DATED and posted on the ground this 14 day of November, 1997.

WITNESS:

David McGee  
David McGee

Dan E. Luon  
8711121005.JCL2.971275

After recording return to:

John C. Lacy  
DeConcini McDonald  
Yetwin & Lacy, P.C.  
2525 East Broadway Blvd., Suite 200  
Tucson, Arizona 85716-5300

RECEIVED  
B.L.M.  
ARIZONA STATE OFFICE  
DEC 16 10 49 AM '97

**MOLY #28**  
Lode Mining Claim

.....  
**NOTICE OF LOCATION**  
**(Lode)**  
.....

**David McGee**  
P.O. Box 332, Oracle, Arizona 85623  
Owner

**NOTICE IS HEREBY GIVEN** that the above lode mining claim was located on November 14, 1997, by David McGee, the owner thereof, under the provisions of Sections 22 and 23 of Title 30 of the United States Code.

This claim is approximately 1,500 feet (see map) in length along the vein or deposit of mineral-bearing rock in place and 300 feet in width on each side of the middle of the vein. The claim is situated in the NW and SW Quarters of Section 8, Township 10 South, Range 15 East, G&SR Mer., in the Canyon del Oro Mining District, Pinal County, Arizona.

The notice of location is posted on the centerline of the claim on a 2" diameter by four-foot capped PVC pipe post from which point the claim measures 10 feet to the easterly end center monument. The general course of this claim is northwest to southeast.

The claim is bounded by other claims and the position of its boundaries in relation to its surrounding claims and the public land survey system is shown on the map attached hereto and made a part hereof. The boundary of the claim is monumented by six 2" diameter by four-foot capped PVC pipe posts, one at each corner of the claim and one at the center of each end line.

DATED and posted on the ground this 14 day of November, 1997.

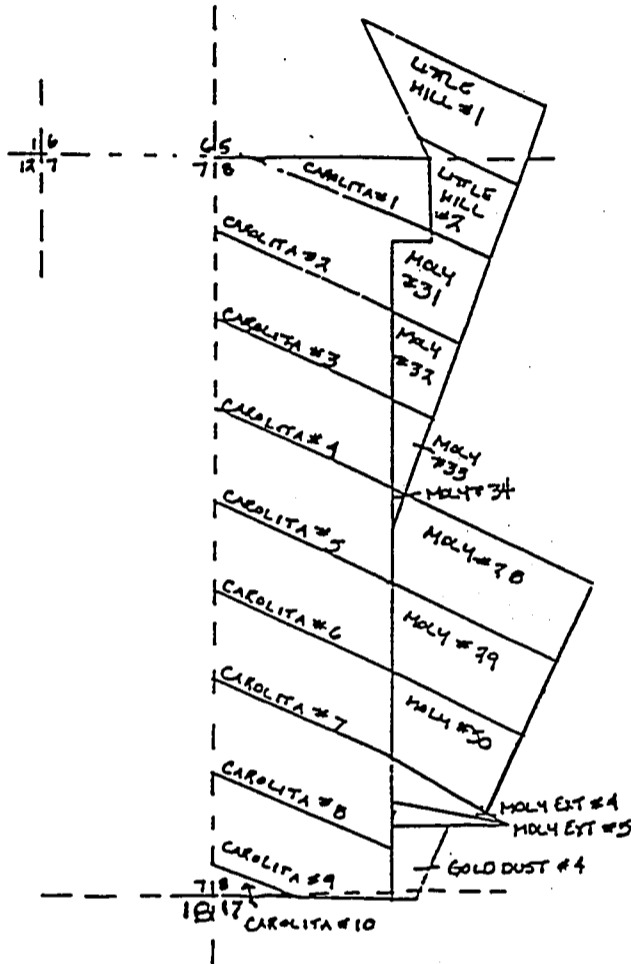
WITNESS:

David McGee  
David McGee

Dan E. Lacy  
9711121005.JCL2.971278

DEC 16 3 49 PM '97

MAP OF CLAIM, MOLY #28



RECEIVED  
B.L.M.  
ARIZONA STATE OFFICE  
DEC 16 10 49 AM '97

The boundaries of the claim are described as follows: Beginning at the Section corner common to Sections 7, 8, 17 and 18 of Township 10 South, Range 15 East, G&SRM,  
 Thence, North 0 degrees 11 minutes 4 seconds West, approximately 475 feet to a point,  
 Thence, North 89 degrees 36 minutes 25 seconds East, 1322.28 feet to a point,  
 Thence, North 0 degrees 14 minutes 24 seconds West, approximately 1800 feet to the point of beginning,  
 Thence, approximately North 21 degrees East, 250 feet to a point,  
 Thence, South 65 degrees 38 minutes East, 1500 feet to a point,  
 Thence, South 21 degrees 15 minutes West, 600 feet to a point,  
 Thence, North 65 degrees 38 minutes West, 1350 feet to the point of beginning.

B MC 349144



OFFICIAL RECORDS OF  
PINAL COUNTY RECORDER  
KATHLEEN C. FELIX

DATE: 12/08/97      TIME: 1407  
FEE :            10.00  
PAGES:           2  
FEE NO: 1997-042110

After recording return to:

John C. Lacy  
DeConcini McDonald  
Yetwin & Lacy, P.C.  
2525 East Broadway Blvd., Suite 200  
Tucson, Arizona 85716-5300

**MOLY #29**  
Lode Mining Claim

**David McGee**  
P.O. Box 332, Oracle, Arizona 85623  
Owner

:  
: **NOTICE OF LOCATION**  
: (Lode)  
:  
:  
:  
:  
:  
:  
:

**NOTICE IS HEREBY GIVEN** that the above lode mining claim was located on November 14, 1997, by David McGee, the owner thereof, under the provisions of Sections 22 and 23 of Title 30 of the United States Code.

This claim is approximately 1,350 feet (see map) in length along the vein or deposit of mineral-bearing rock in place and 300 feet in width on each side of the middle of the vein. The claim is situated in the SW Quarter of Section 8, Township 10 South, Range 15 East, G&SR Mer., in the Canyon del Oro Mining District, Pinal County, Arizona.

The notice of location is posted on the centerline of the claim on a 2" diameter by four-foot capped PVC pipe post from which point the claim measures 10 feet to the easterly end center monument. The general course of this claim is northwest to southeast.

The claim is bounded by other claims and the position of its boundaries in relation to its surrounding claims and the public land survey system is shown on the map attached hereto and made a part hereof. The boundary of the claim is monumented by six 2" diameter by four-foot capped PVC pipe posts, one at each corner of the claim and one at the center of each end line.

DATED and posted on the ground this 14 day of November, 1997.

*David McGee*  
\_\_\_\_\_  
David McGee

WITNESS:

*Dan E Lewis*  
\_\_\_\_\_  
8711121007JCL2.971275

After recording return to:

John C. Lacy  
DeConcini McDonald  
Yetwin & Lacy, P.C.  
2525 East Broadway Blvd., Suite 200  
Tucson, Arizona 85716-5300

RECEIVED  
B.L.M.  
ARIZONA STATE OFFICE  
DEC 16 10 49 AM '97

**MOLY #29**  
Lode Mining Claim

:  
: **NOTICE OF LOCATION**  
: (Lode)  
:  
:  
:  
:  
:

David McGee  
P.O. Box 332, Oracle, Arizona 85623  
Owner

**NOTICE IS HEREBY GIVEN** that the above lode mining claim was located on November 14, 1997, by David McGee, the owner thereof, under the provisions of Sections 22 and 23 of Title 30 of the United States Code.

This claim is approximately 1,350 feet (see map) in length along the vein or deposit of mineral-bearing rock in place and 300 feet in width on each side of the middle of the vein. The claim is situated in the SW Quarter of Section 8, Township 10 South, Range 15 East, G&SR Mer., in the Canyon del Oro Mining District, Pinal County, Arizona.

The notice of location is posted on the centerline of the claim on a 2" diameter by four-foot capped PVC pipe post from which point the claim measures 10 feet to the easterly end center monument. The general course of this claim is northwest to southeast.

The claim is bounded by other claims and the position of its boundaries in relation to its surrounding claims and the public land survey system is shown on the map attached hereto and made a part hereof. The boundary of the claim is monumented by six 2" diameter by four-foot capped PVC pipe posts, one at each corner of the claim and one at the center of each end line.

DATED and posted on the ground this 14 day of November, 1997.

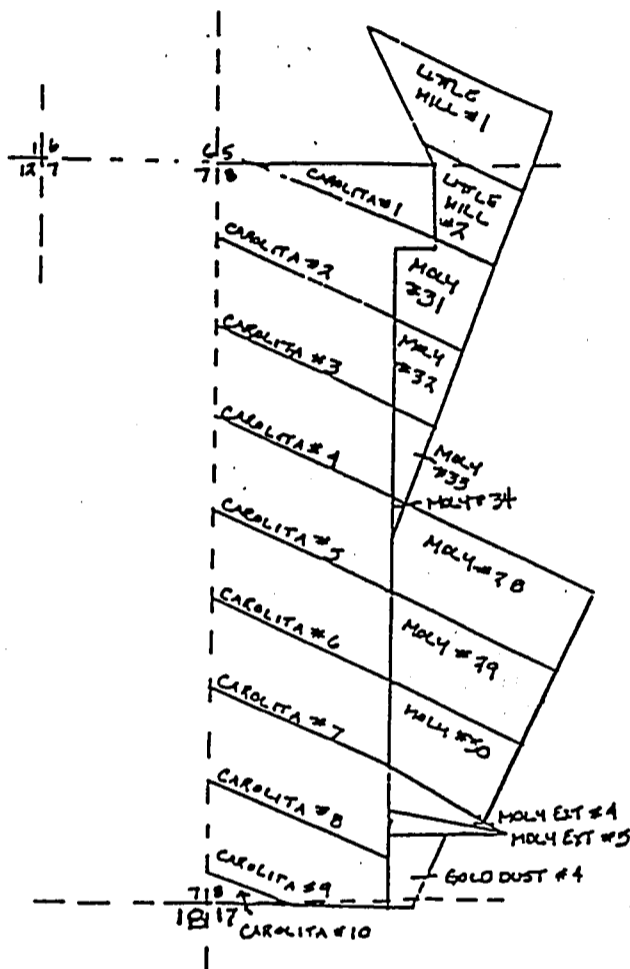
WITNESS:

David McGee  
David McGee

Don E. Frown  
9711121007.JCL2.971275

REC 369145

MAP OF CLAIM, MOLY #29



RECEIVED  
B.L.M.  
ARIZONA STATE OFFICE  
DEC 16 10 49 AM '97

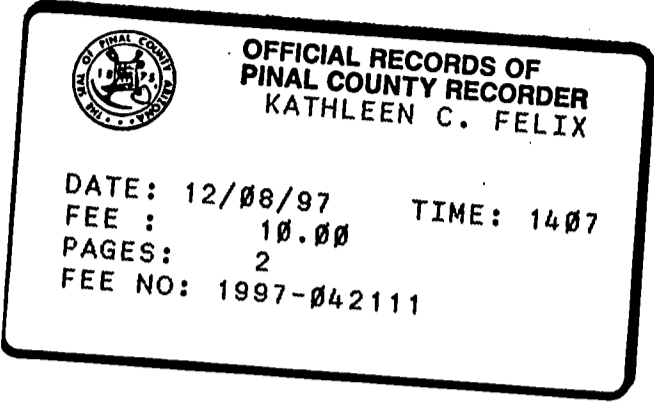
The boundaries of the claim are described as follows: Beginning at the Section corner common to Sections 7, 8, 17 and 18 of Township 10 South, Range 15 East, G&SRM,  
Thence, North 0 degrees 11 minutes 4 seconds West, approximately 475 feet to a point,  
Thence, North 89 degrees 36 minutes 25 seconds East, 1322.28 feet to a point,  
Thence, North 0 degrees 14 minutes 24 seconds West, approximately 1150 feet to the point of beginning,  
Thence, North 0 degrees 14 minutes 24 seconds West, 650 feet to a point,  
Thence, South 65 degrees 38 minutes East, 1350 feet to a point,  
Thence, South 21 degrees 15 minutes West, 600 feet to a point,  
Thence, North 65 degrees 38 minutes West, 1075 feet to the point of beginning.

A MC 349175

②

After recording return to:

John C. Lacy  
DeConcini McDonald  
Yetwin & Lacy, P.C.  
2525 East Broadway Blvd., Suite 200  
Tucson, Arizona 85716-5300



**MOLY #30**  
Lode Mining Claim

David McGee  
P.O. Box 332, Oracle, Arizona 85623  
Owner

:  
: **NOTICE OF LOCATION**  
: **(Lode)**  
:  
:  
:  
:  
:

**NOTICE IS HEREBY GIVEN** that the above lode mining claim was located on November 14, 1997, by David McGee, the owner thereof, under the provisions of Sections 22 and 23 of Title 30 of the United States Code.

This claim is approximately 1,075 feet (see map) in length along the vein or deposit of mineral-bearing rock in place and 300 feet in width on each side of the middle of the vein. The claim is situated in the SW Quarter of Section 8, Township 10 South, Range 15 East, G&SR Mer., in the Canyon del Oro Mining District, Pinal County, Arizona.

The notice of location is posted on the centerline of the claim on a 2" diameter by four-foot capped PVC pipe post from which point the claim measures 10 feet to the easterly end center monument. The general course of this claim is northwest to southeast.

The claim is bounded by other claims and the position of its boundaries in relation to its surrounding claims and the public land survey system is shown on the map attached hereto and made a part hereof. The boundary of the claim is monumented by six 2" diameter by four-foot capped PVC pipe posts, one at each corner of the claim and one at the center of each end line.

DATED and posted on the ground this 14 day of November, 1997.

WITNESS:

David McGee

David McGee  
David McGee



After recording return to:

John C. Lacy  
DeConcini McDonald  
Yetwin & Lacy, P.C.  
2525 East Broadway Blvd., Suite 200  
Tucson, Arizona 85716-5300

RECEIVED  
B.L.M.  
ARIZONA STATE OFFICE  
DEC 16 10 49 AM '97

**MOLY #30**  
Lode Mining Claim

.....  
**NOTICE OF LOCATION**  
**(Lode)**  
.....

**David McGee**  
P.O. Box 332, Oracle, Arizona 85623  
Owner

**NOTICE IS HEREBY GIVEN** that the above lode mining claim was located on November 14, 1997, by David McGee, the owner thereof, under the provisions of Sections 22 and 23 of Title 30 of the United States Code.

This claim is approximately 1,075 feet (see map) in length along the vein or deposit of mineral-bearing rock in place and 300 feet in width on each side of the middle of the vein. The claim is situated in the SW Quarter of Section 8, Township 10 South, Range 15 East, G&SR Mer., in the Canyon del Oro Mining District, Pinal County, Arizona.

The notice of location is posted on the centerline of the claim on a 2" diameter by four-foot capped PVC pipe post from which point the claim measures 10 feet to the easterly end center monument. The general course of this claim is northwest to southeast.

The claim is bounded by other claims and the position of its boundaries in relation to its surrounding claims and the public land survey system is shown on the map attached hereto and made a part hereof. The boundary of the claim is monumented by six 2" diameter by four-foot capped PVC pipe posts, one at each corner of the claim and one at the center of each end line.

DATED and posted on the ground this 14 day of November, 1997.

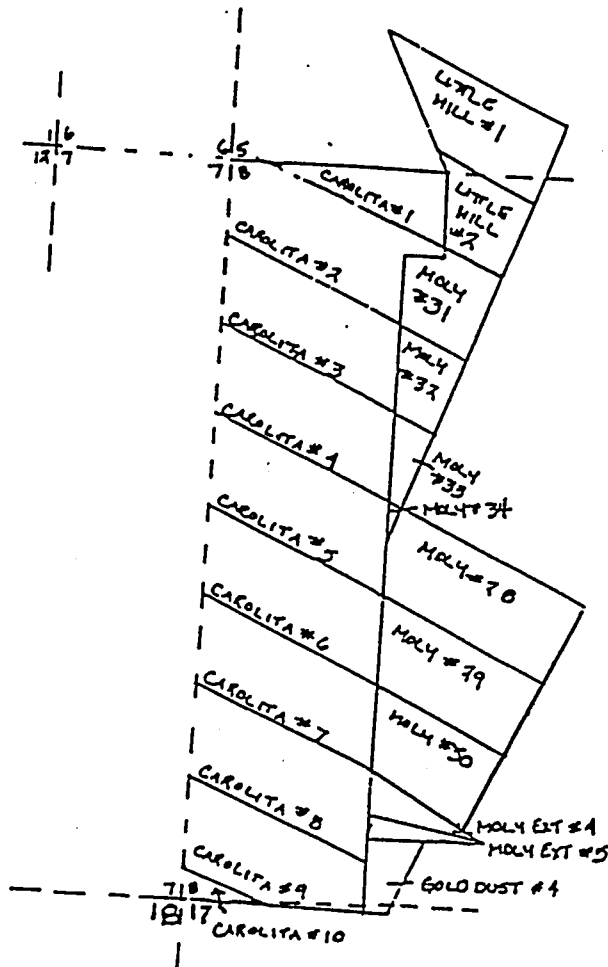
WITNESS:

Don E. Lewin  
9711121008.JCL2.971275

David McGee  
David McGee

NOV 16 1997

MAP OF CLAIM, MOLY #30



RECEIVED  
B.L.M.  
ARIZONA STATE OFFICE  
DEC 16 10 49 AM '97

The boundaries of the claim are described as follows: Beginning at the Section corner common to Sections 7, 8, 17 and 18 of Township 10 South, Range 15 East, G&SRM,  
Thence, North 0 degrees 11 minutes 4 seconds West, approximately 475 feet to a point,  
Thence, North 89 degrees 36 minutes 25 seconds East, 1322.28 feet to a point,  
Thence, North 0 degrees 14 minutes 24 seconds West, approximately 450 feet to the point of beginning,  
Thence, North 0 degrees 14 minutes 24 seconds West, 650 feet to a point,  
Thence, South 65 degrees 38 minutes East, 1075 feet to a point,  
Thence, South 21 degrees 15 minutes West, 600 feet to a point,  
Thence, North 65 degrees 38 minutes West, 800 feet to the point of beginning.


A MC 349146

2

After recording return to:

John C. Lacy  
DeConcini McDonald  
Yetwin & Lacy, P.C.  
2525 East Broadway Blvd., Suite 200  
Tucson, Arizona 85716-5300

OFFICIAL RECORDS OF  
PINAL COUNTY RECORDER  
KATHLEEN C. FELIX



DATE: 12/08/97      TIME: 1407  
FEE :                10.00  
PAGES:             2  
FEE NO: 1997-042106

**MOLY #31**  
Lode Mining Claim

:  
: **NOTICE OF LOCATION**  
: (Lode)  
:  
:  
:  
:

**David McGee**  
P.O. Box 332, Oracle, Arizona 85623  
Owner

**NOTICE IS HEREBY GIVEN** that the above lode mining claim was located on November 14, 1997, by David McGee, the owner thereof, under the provisions of Sections 22 and 23 of Title 30 of the United States Code.

This claim is approximately 700 feet (see map) in length along the vein or deposit of mineral-bearing rock in place and 300 feet in width on each side of the middle of the vein. The claim is situated in the NW Quarter of Section 8, Township 10 South, Range 15 East, G&SR Mer., in the Canyon del Oro Mining District, Pinal County, Arizona.

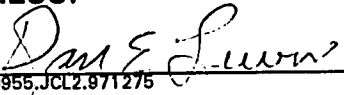
The notice of location is posted on the centerline of the claim on a 2" diameter by four-foot capped PVC pipe post from which point the claim measures 10 feet to the easterly end center monument. The general course of this claim is northwest to southeast.

The claim is bounded by other claims and the position of its boundaries in relation to its surrounding claims and the public land survey system is shown on the map attached hereto and made a part hereof. The boundary of the claim is monumented by six 2" diameter by four-foot capped PVC pipe posts, one at each corner of the claim and one at the center of each end line.

DATED and posted on the ground this 14 day of November, 1997.

  
\_\_\_\_\_  
David McGee

WITNESS:

  
\_\_\_\_\_  
9711120955.JCL2.971275

After recording return to:

John C. Lacy  
DeConcini McDonald  
Yetwin & Lacy, P.C.  
2525 East Broadway Blvd., Suite 200  
Tucson, Arizona 85716-5300

RECEIVED  
B.L.M.  
ARIZONA STATE OFFICE  
DEC 16 10 49 AM '97

**MOLY #31**  
Lode Mining Claim

NOTICE OF LOCATION  
(Lode)

David McGee  
P.O. Box 332, Oracle, Arizona 85623  
Owner

NOTICE IS HEREBY GIVEN that the above lode mining claim was located on November 14, 1997, by David McGee, the owner thereof, under the provisions of Sections 22 and 23 of Title 30 of the United States Code.

This claim is approximately 700 feet (see map) in length along the vein or deposit of mineral-bearing rock in place and 300 feet in width on each side of the middle of the vein. The claim is situated in the NW Quarter of Section 8, Township 10 South, Range 15 East, G&SR Mer., in the Canyon del Oro Mining District, Pinal County, Arizona.

The notice of location is posted on the centerline of the claim on a 2" diameter by four-foot capped PVC pipe post from which point the claim measures 10 feet to the easterly end center monument. The general course of this claim is northwest to southeast.

The claim is bounded by other claims and the position of its boundaries in relation to its surrounding claims and the public land survey system is shown on the map attached hereto and made a part hereof. The boundary of the claim is monumented by six 2" diameter by four-foot capped PVC pipe posts, one at each corner of the claim and one at the center of each end line.

DATED and posted on the ground this 14 day of November, 1997.

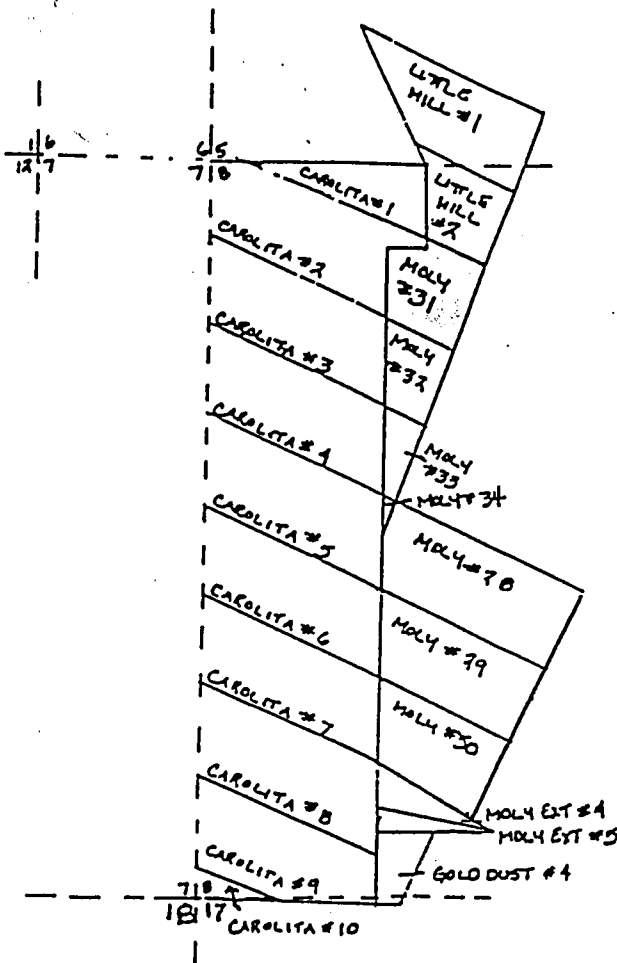
WITNESS:

David McGee  
David McGee

Dan E. Lacey  
9711120955.JCL2.971278

N HC 349147

MAP OF CLAIM, MOLY #31



RECEIVED  
B.L.M.  
ARIZONA STATE OFFICE  
Dec 16 10 50 AM '97

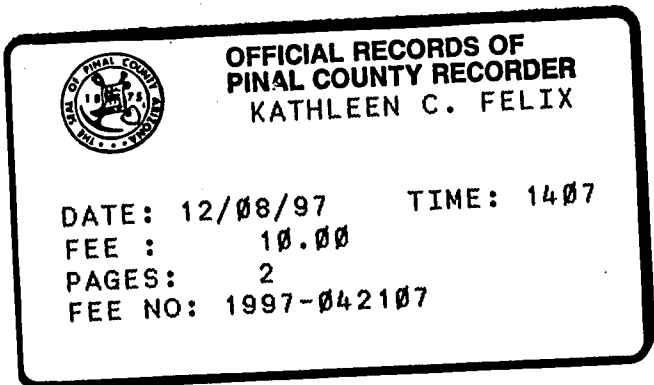
A HC 349147

The boundaries of the claim are described as follows: Beginning at the Section corner common to Sections 5, 6, 7, and 8 of Township 10 South, Range 15 East, G&SRM,  
 Thence, North 89 degrees 42 minutes 59 seconds East, 1620.82 feet to a point,  
 Thence, South 0 degrees 18 minutes 24 seconds East, 550 feet to the point of beginning,  
 Thence, approximately South 67 degrees East, 450 feet to a point,  
 Thence, approximately South 20 degrees West, 600 feet to a point,  
 Thence, approximately North 67 degrees West, 550 feet to a point,  
 Thence, North 0 degrees 18 minutes 24 seconds West, approximately 475 feet to a point,  
 Thence, North 89 degrees 42 minutes 59 seconds East, 300 feet to a point,  
 Thence, North 0 degrees 18 minutes 24 seconds West, approximately 50 feet to the point of beginning.

2

After recording return to:

John C. Lacy  
DeConcini McDonald  
Yetwin & Lacy, P.C.  
2525 East Broadway Blvd., Suite 200  
Tucson, Arizona 85716-5300



**MOLY #32**  
Lode Mining Claim

**NOTICE OF LOCATION**  
(Lode)

David McGee  
P.O. Box 332, Oracle, Arizona 85623  
Owner

**NOTICE IS HEREBY GIVEN** that the above lode mining claim was located on November \_\_, 1997, by David McGee, the owner thereof, under the provisions of Sections 22 and 23 of Title 30 of the United States Code.

This claim is approximately 550 feet (see map) in length along the vein or deposit of mineral-bearing rock in place and 300 feet in width on each side of the middle of the vein. The claim is situated in the NW Quarter of Section 8, Township 10 South, Range 15 East, G&SR Mer., in the Canyon del Oro Mining District, Pinal County, Arizona.

The notice of location is posted on the centerline of the claim on a 2" diameter by four-foot capped PVC pipe post from which point the claim measures 10 feet to the easterly end center monument. The general course of this claim is northwest to southeast.

The claim is bounded by other claims and the position of its boundaries in relation to its surrounding claims and the public land survey system is shown on the map attached hereto and made a part hereof. The boundary of the claim is monumented by six 2" diameter by four-foot capped PVC pipe posts, one at each corner of the claim and one at the center of each end line.

DATED and posted on the ground this \_\_\_\_\_ day of November, 1997.

WITNESS:

*David McGee*  
\_\_\_\_\_  
David McGee

*Dan E. Lewis*  
\_\_\_\_\_  
9711120956.JCL2.971275

After recording return to:

John C. Lacy  
DeConcini McDonald  
Yetwin & Lacy, P.C.  
2525 East Broadway Blvd., Suite 200  
Tucson, Arizona 85716-5300

RECEIVED  
B.L.H.  
ARIZONA STATE OFFICE  
Dec 16 10 50 AM '97

**MOLY #32**  
Lode Mining Claim

.....  
**NOTICE OF LOCATION**  
(Lode)  
.....

David McGee  
P.O. Box 332, Oracle, Arizona 85623  
Owner

**NOTICE IS HEREBY GIVEN** that the above lode mining claim was located on November 14, 1997, by David McGee, the owner thereof, under the provisions of Sections 22 and 23 of Title 30 of the United States Code.

This claim is approximately 550 feet (see map) in length along the vein or deposit of mineral-bearing rock in place and 300 feet in width on each side of the middle of the vein. The claim is situated in the NW Quarter of Section 8, Township 10 South, Range 15 East, G&SR Mer., in the Canyon del Oro Mining District, Pinal County, Arizona.

The notice of location is posted on the centerline of the claim on a 2" diameter by four-foot capped PVC pipe post from which point the claim measures 10 feet to the easterly end center monument. The general course of this claim is northwest to southeast.

The claim is bounded by other claims and the position of its boundaries in relation to its surrounding claims and the public land survey system is shown on the map attached hereto and made a part hereof. The boundary of the claim is monumented by six 2" diameter by four-foot capped PVC pipe posts, one at each corner of the claim and one at the center of each end line.

DATED and posted on the ground this 14 day of November, 1997.

WITNESS:

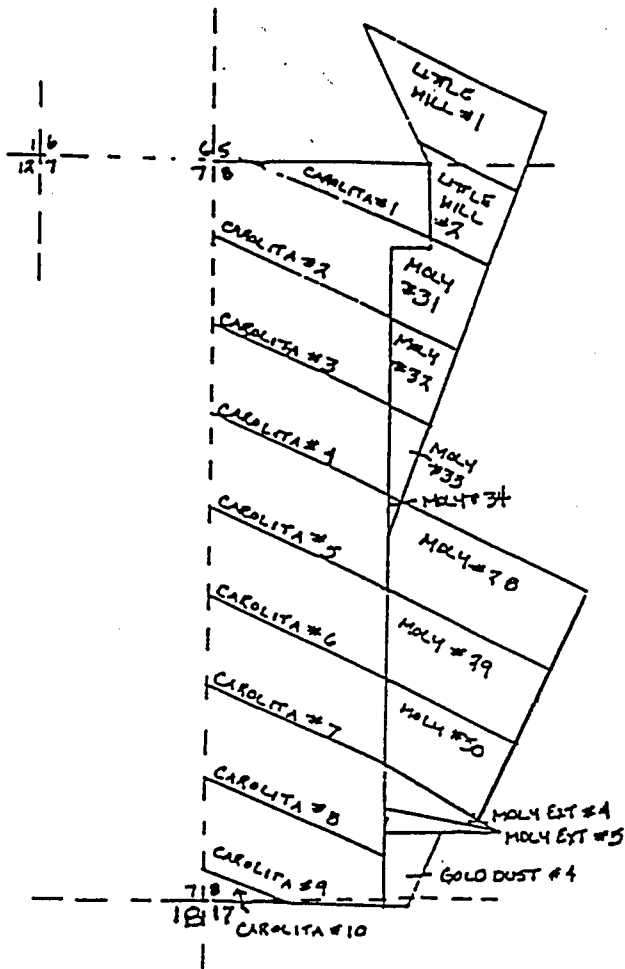
David E. Lacy

David McGee

David McGee

ARIZONA STATE OFFICE  
DEC 16 10 50 AM '97

MAP OF CLAIM, MOLY #32



RECEIVED  
B.L.M.  
ARIZONA STATE OFFICE  
DEC 16 10 50 AM '97

The boundaries of the claim are described as follows: Beginning at the Section corner common to Sections 5, 6, 7, and 8 of Township 10 South, Range 15 East, G&SRM,

Thence, North 89 degrees 42 minutes 59 seconds East, 1620.82 feet to a point,

Thence, South 0 degrees 18 minutes 24 seconds East, 600 feet to a point,

Thence, South 89 degrees 42 minutes 59 seconds West, 300 feet to a point,

Thence, South 0 degrees 18 minutes 24 seconds East, approximately 475 feet to the point of beginning,

Thence, South 0 degrees 18 minutes 24 seconds East, approximately 650 feet to a point,

Thence, South 65 degrees 38 minutes East, approximately 325 feet to a point,

Thence, North 21 degrees 15 minutes East, 600 feet to a point,

Thence, North 65 degrees 38 minutes West, approximately 550 feet to the point of beginning.


5 MC 349142



2

After recording return to:

John C. Lacy  
DeConcini McDonald  
Yetwin & Lacy, P.C.  
2525 East Broadway Blvd., Suite 200  
Tucson, Arizona 85716-5300

 **OFFICIAL RECORDS OF PINAL COUNTY RECORDER**  
KATHLEEN C. FELIX

DATE: 12/08/97      TIME: 1407  
 FEE :            10.00  
 PAGES:           2  
 FEE NO: 1997-042108

**MOLY #33**  
Lode Mining Claim

**NOTICE OF LOCATION**  
(Lode)

David McGee  
P.O. Box 332, Oracle, Arizona 85623  
Owner

**NOTICE IS HEREBY GIVEN** that the above lode mining claim was located on November 14, 1997, by David McGee, the owner thereof, under the provisions of Sections 22 and 23 of Title 30 of the United States Code.

This claim is approximately 325 feet (see map) in length along the vein or deposit of mineral-bearing rock in place and 300 feet in width on each side of the middle of the vein. The claim is situated in the NW Quarter of Section 8, Township 10 South, Range 15 East, G&SR Mer., in the Canyon del Oro Mining District, Pinal County, Arizona.


The notice of location is posted on the centerline of the claim on a 2" diameter by four-foot capped PVC pipe post from which point the claim measures 10 feet to the easterly end center monument. The general course of this claim is northwest to southeast.

The claim is bounded by other claims and the position of its boundaries in relation to its surrounding claims and the public land survey system is shown on the map attached hereto and made a part hereof. The boundary of the claim is monumented by six 2" diameter by four-foot capped PVC pipe posts, one at each corner of the claim and one at the center of each end line.

DATED and posted on the ground this 14 day of November, 1997.

  
David McGee

WITNESS:

  
8711120958.JCL2.971275

After recording return to:

John C. Lacy  
DeConcini McDonald  
Yetwin & Lacy, P.C.  
2525 East Broadway Blvd., Suite 200  
Tucson, Arizona 85716-5300

RECEIVED  
B.L.M.  
ARIZONA STATE OFFICE  
DEC 16 10 50 AM '97

**MOLY #33**  
Lode Mining Claim

.....  
**NOTICE OF LOCATION**  
(Lode)  
.....

**David McGee**  
P.O. Box 332, Oracle, Arizona 85623  
Owner

**NOTICE IS HEREBY GIVEN** that the above lode mining claim was located on November 14, 1997, by David McGee, the owner thereof, under the provisions of Sections 22 and 23 of Title 30 of the United States Code.

This claim is approximately 325 feet (see map) in length along the vein or deposit of mineral-bearing rock in place and 300 feet in width on each side of the middle of the vein. The claim is situated in the NW Quarter of Section 8, Township 10 South, Range 15 East, G&SR Mer., in the Canyon del Oro Mining District, Pinal County, Arizona.

The notice of location is posted on the centerline of the claim on a 2" diameter by four-foot capped PVC pipe post from which point the claim measures 10 feet to the easterly end center monument. The general course of this claim is northwest to southeast.

The claim is bounded by other claims and the position of its boundaries in relation to its surrounding claims and the public land survey system is shown on the map attached hereto and made a part hereof. The boundary of the claim is monumented by six 2" diameter by four-foot capped PVC pipe posts, one at each corner of the claim and one at the center of each end line.

DATED and posted on the ground this 14 day of November, 1997.

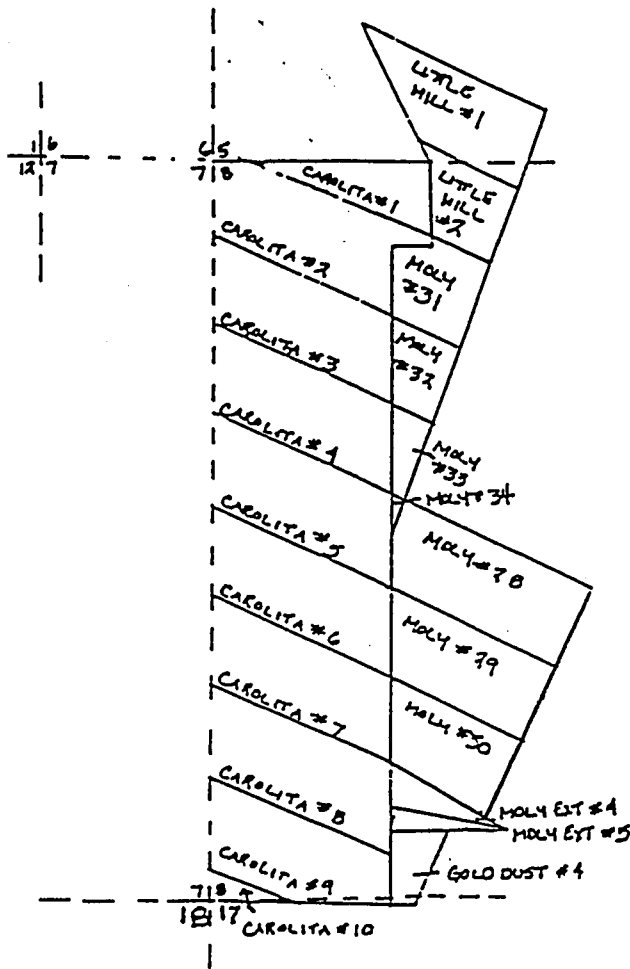
WITNESS:

David McGee  
David McGee

David E. P...  
9711120958.JCL2.971276

ARIZONA  
349149

MAP OF CLAIM, MOLY #33



RECEIVED  
B.L.M.  
ARIZONA STATE OFFICE  
DEC 16 10 50 AM '97

The boundaries of the claim are described as follows: Beginning at the Section corner common to Sections 5, 6, 7, and 8 of Township 10 South, Range 15 East, G&SRM,

- Thence, North 89 degrees 42 minutes 59 seconds East, 1620.82 feet to a point,
- Thence, South 0 degrees 18 minutes 24 seconds East, 600 feet to a point,
- Thence, South 89 degrees 42 minutes 59 seconds West, 300 feet to a point,
- Thence, South 0 degrees 18 minutes 24 seconds East, approximately 1125 feet to the point of beginning,
- Thence, South 65 degrees 38 minutes East, approximately 325 feet to a point,
- Thence, North 21 degrees 15 minutes East, 600 feet to a point,
- Thence, North 65 degrees 38 minutes West, approximately 100 feet to a point,
- Thence, North 0 degrees 18 minutes 24 seconds West, approximately 650 feet to the point of beginning.

440 349149

STATE OF ARIZONA, } I hereby certify that the within  
County of \_\_\_\_\_ } ss. \_\_\_\_\_  
In Docket No. \_\_\_\_\_, Page \_\_\_\_\_



OFFICIAL RECORDS OF  
PINAL COUNTY RECORDER  
KATHLEEN C. FELIX

DATE: 12/08/97 TIME: 1407  
FEE: 10.00  
PAGES: 2  
FEE NO: 1997-042123

When recorded mail to:  
Dave McGee

Witness \_\_\_\_\_

By \_\_\_\_\_

Deputy Recorder

## NOTICE OF MINING CLAIM LOCATION

- Location  Amendment  Relocation
- Placer  Lode  Millsite  Tunnelsite
- The name and address of the Locator is

DAVE MCGEE

Name

P.O. Box 332

Address

Oracle

City

ARIZONA

State

85623

Zip

- The name of the claim is Moly EXTENSION #4
- The date of the location is Nov 14, 1997
- The claim is 1500 feet long and 320 feet wide. The distance from the Location monument to each end of the claim is 20 feet in a North west direction and 1480 feet in a Southeast direction.
- The general course of the claim is from the SE to the NW.
- The location of the claim is in Section 8 & 17, Township 10S, Range 15E  
G&SRB&M, Canyon del Oro Mining District, Pinal County, Arizona.
- If amending or relocating, the previous claim name was \_\_\_\_\_

\_\_\_\_\_ recorded in Docket \_\_\_\_\_, Book \_\_\_\_\_

Canyon del Oro Mining District, Pinal County, Arizona.

- The location of the claim with reference to a natural object or permanent monument is \_\_\_\_\_

This notice is posted 20 feet Southeast from the west end center monument of the claim. From here the SE CORNER of Sec 8 bears south 675 feet and East 4030 feet.

This claim encompasses portions of the SW 1/4 of Sec 8 and the NW 1/4 of Sec 17.

Date

Nov. 14, 1997

Dave McGee

Signature

STATE OF ARIZONA, } ss. I hereby certify that the within instrument was filed and recorded  
County of \_\_\_\_\_, 19\_\_\_\_, at \_\_\_\_\_ M.  
In Docket No. \_\_\_\_\_, Page \_\_\_\_\_, at the request of \_\_\_\_\_

Fee No.:

When recorded mail to:

Witness my hand and official seal.

County Recorder

Fee: \$

By \_\_\_\_\_

Deputy Recorder

## NOTICE OF MINING CLAIM LOCATION

1.  Location  Amendment  Relocation

2.  Placer  Lode  Millsite

3. The name and address of the Locator is

DAVE MCGEE

Name

P.O. Box 332

Address

Oracle

City

ARIZONA

State

85623

Zip

4. The name of the claim is Moly EXTENSION #4

5. The date of the location is Nov 14, 1997

6. The claim is 1500 feet long and 320 feet wide. The distance from the Location monument to each end of the claim is 20 feet in a North west direction and 1480 feet in a Southeast direction.

7. The general course of the claim is from the SE to the NW.

8. The location of the claim is in Section 8 & 17, Township 10S, Range 15E  
G&SRB&M, canyon del oro Mining District, Pinal County, Arizona.

9. If amending or relocating, the previous claim name was \_\_\_\_\_

\_\_\_\_\_ recorded in Docket \_\_\_\_\_, Book \_\_\_\_\_,

canyon del oro Mining District, Pinal County, Arizona.

10. The location of the claim with reference to a natural object or permanent monument is \_\_\_\_\_

This notice is posted 20 feet Southeast from the west End Center monument of the claim From here the SE CORNER of Sec 8 bears south 675 feet and East 4030 feet

This claim encompasses portions of the SW 1/4 of Sec 8 and the NW 1/4 of Sec 17

Date

Nov. 14, 1997

Dave McGee

Signature

RECEIVED  
BLM  
ARIZONA STATE OFFICE  
DEC 15 10 51 AM '97

A MC 349150

A HC 390150

RECEIVED  
B.L.M.  
ARIZONA STATE OFFICE  
DEC 16 10 51 AM '97

Moly  
EXT #4

Moly  
#30

Moly  
#24

Gold DUST  
#4

Gold DUST  
#3

Moly  
#11

GOLD DUST  
#6

Gold DUST #2

GOLD DUST  
#7

LITTLE  
NUGGET #1

GOLD DUST  
#11

Moly  
#12

Moly  
#18

LITTLE NUGGET  
#2

GOLD DUST  
#10

GOLD DUST  
#11

GOLD DUST  
#12

GOLD DUST  
#13

GOLD DUST  
#14

Paradise  
EXT #13


Paradise  
EXT #12

Paradise  
EXT #11

Paradise  
EXT #10

Paradise  
EXT #9

Paradise  
EXT #8



17

T 10 S  
R 15 E

STATE OF ARIZONA,

I hereby certify that the within instrument was filed and recorded. Fee No. \_\_\_\_\_

County of \_\_\_\_\_

In Docket No. \_\_\_\_\_

Page \_\_\_\_\_



OFFICIAL RECORDS OF  
PINAL COUNTY RECORDER

KATHLEEN C. FELIX

When recorded mail to:

Dave McGee

With \_\_\_\_\_

DATE: 12/01/97 TIME: 1032  
FEE: 10.00  
PAGES: 2  
FEE NO: 1997-041212

By \_\_\_\_\_

Deputy Recorder

## NOTICE OF MINING CLAIM LOCATION

1.  Location                       Amendment                       Relocation  
 2.  Placer                               Lode                                       Millsite                               Tunnelsite

3. The name and address of the Locator is

Dave McGee Paul Helmick  
Name

Box 332  
Address

Drach, Arizona, 85623  
City State Zip

4. The name of the claim is Old Soldier

5. The date of the location is Nov. 20, 1997

6. The claim is 1395 feet long and 600 feet wide. The distance from the Location monument to each end of the claim is 20 feet in a East direction and 1375 feet in a West direction.

7. The general course of the claim is from the West to the East.

8. The location of the claim is in Section 23026, Township 10S, Range 15E  
G&SRB&M, Canyon Del Oro Mining District, Pinal County, Arizona.

9. If amending or relocating, the previous claim name was Old Soldier

recorded in Docket 1044, Book 543,  
Canyon Del Oro Mining District, Pinal County, Arizona.

10. The location of the claim with reference to a natural object or permanent monument is

This notice is posted 20 feet West of the East End  
center monument of the claim, From here the NORTH  
1/4 CORNER of sec 22 bears N 39°W approx 6703 feet  
This claim encompasses portions of the SW 1/4 of  
Sec 23 and the NW 1/4 of Sec 26 T10S, R15E

Date Nov. 20, 1997

Dave McGee  
Signature

STATE OF ARIZONA, } ss. I hereby certify that the within instrument was filed and recorded  
County of \_\_\_\_\_, 19\_\_\_\_, at \_\_\_\_\_ M.  
In Docket No. \_\_\_\_\_, Page \_\_\_\_\_, at the request of \_\_\_\_\_

Fee No.:

When recorded mail to:

Witness my hand and official seal.

County Recorder

By \_\_\_\_\_ Deputy Recorder

Fee: \$

# NOTICE OF MINING CLAIM LOCATION

1.  Location  Amendment  Relocation

2.  Placer  Lode  Millsite

3. The name and address of the Locator is

Dave McGee Paul Helmick  
Name

Box 332  
Address

Orsch, Arizona, 85623  
City State Zip

4. The name of the claim is Old Saldin

5. The date of the location is Nov. 20, 1997

6. The claim is 1395 feet long and 600 feet wide. The distance from the Location monument to each end of the claim is 20 feet in a East direction and 1375 feet in a West direction.

7. The general course of the claim is from the West to the East

8. The location of the claim is in Section 23&26, Township 10S, Range 15E  
G&SRB&M, Canyon Del Oro Mining District, Pinal County, Arizona.

9. If amending or relocating, the previous claim name was Old Saldin  
recorded in Docket 1044, Book 543,  
Canyon Del Oro Mining District, Pinal County, Arizona.

10. The location of the claim with reference to a natural object or permanent monument is  
This notice is posted 20 feet West of the East End  
center monument of the claim, From here the NORTH  
1/4 CORNER of sec 22 bears N 39°W approx 670.3 feet  
This claim encompasses portions of the SW 1/4 of  
Sec 23 and the NW 1/4 of Sec 26 T10S, R15E

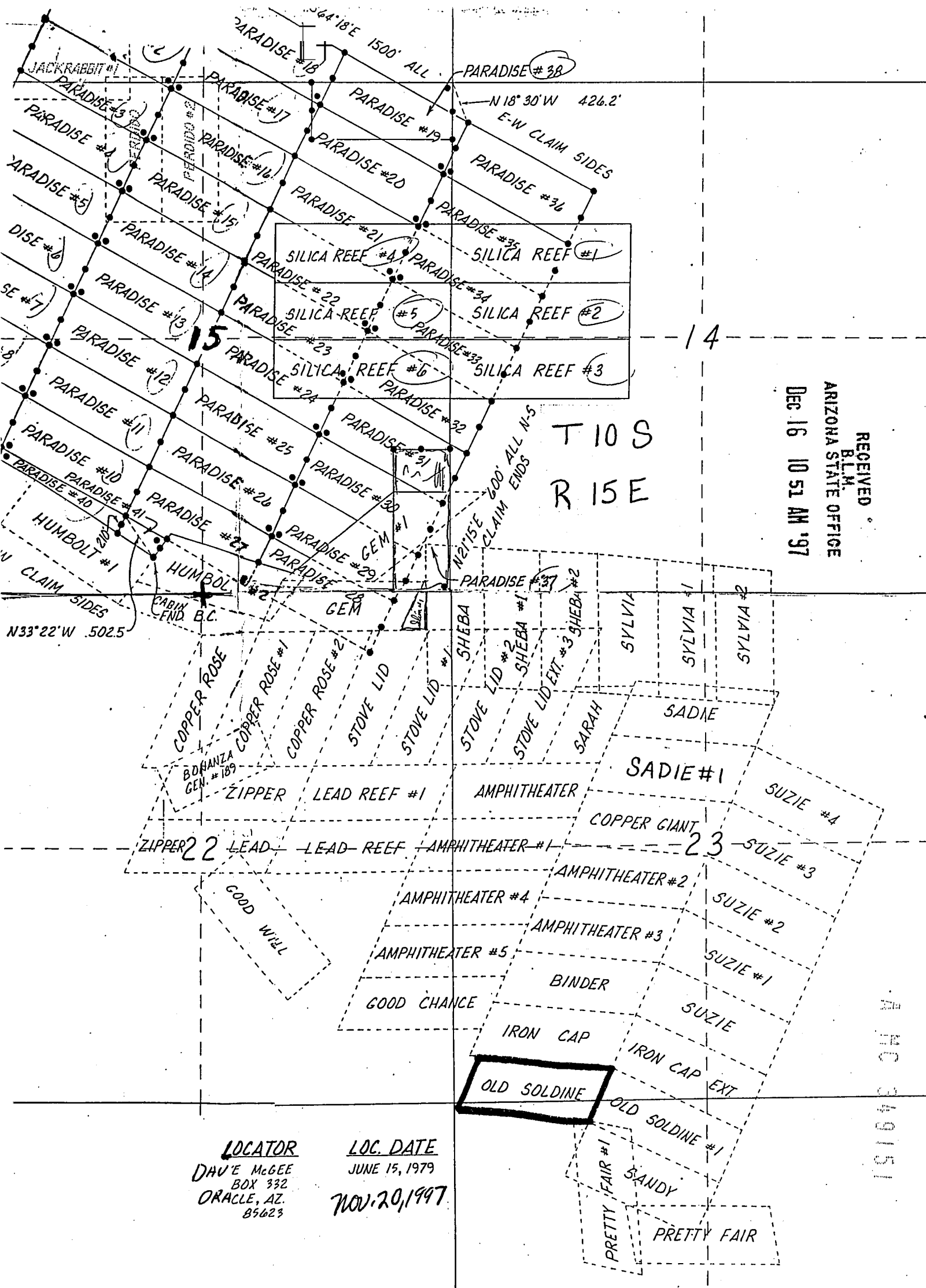
Date Nov. 20, 1997

Dave McGee  
Signature

RECEIVED  
B.L.M.  
ARIZONA STATE OFFICE  
DEC 16 10 51 AM '97

FILED





RECEIVED  
 BLM  
 ARIZONA STATE OFFICE  
 DEC 16 10 51 AM '97

T 10 S  
 R 15 E

LOCATOR  
 DAVE McGEE  
 BOX 332  
 ORACLE, AZ.  
 85623

LOC. DATE  
 JUNE 15, 1979  
 NOV. 20, 1997

A MC 349151

STATE OF ARIZONA, } ss.

I hereby certify that the within instrument was filed and recorded | Fee No.:

County of \_\_\_\_\_

In Docket No. \_\_\_\_\_

Page \_\_\_\_\_



OFFICIAL RECORDS OF PINAL COUNTY RECORDER

KATHLEEN C. FELIX

When recorded mail to:

Dave McGee

Witness \_\_\_\_\_

By \_\_\_\_\_

DATE: 12/01/97 TIME: 1032

FEE: 10.00

PAGES: 2

FEE NO: 1997-041220

### NOTICE OF MINING CLAIM LOCATION

- 1.  Location                       Amendment                       Relocation
- 2.  Placer                               Lode                                       Millsite                               Tunnelsite
- 3. The name and address of the Locator is

DAVE MCGEE Paul Helmick

Name

P.O. Box 332

Address

Oracle

City

ARIZONA

State

85623

Zip

4. The name of the claim is Old Soldine #1

5. The date of the location is Nov. 20, 1997

6. The claim is 1500 feet long and 600 feet wide. The distance from the Location monument to each end of the claim is 20 feet in a Northwest direction and 1480 feet in a South-east direction.

7. The general course of the claim is from the SW to the NE.

8. The location of the claim is in Section 23 & 26 Township 10S, Range 15E G&SRB&M, canyon del oro Mining District, Pinal County, Arizona.

9. If amending or relocating, the previous claim name was Old Soldine #1

canyon del oro Mining District, Pinal County, Arizona. recorded in Docket 1044, Book 545.

10. The location of the claim with reference to a natural object or permanent monument is \_\_\_\_\_

This notice is posted 20 feet southeast from the NW End center of the claim From here the NORTH 1/4 CORNER of Sec 22 bears N38°30'W approx 6650 feet

This claim encompasses portions of the SW 1/4 Sec 23 and the NW 1/4 and NE 1/4 of Sec 26

Date Nov. 20, 1997

Dave McGee  
Signature

STATE OF ARIZONA, } ss. I hereby certify that the within instrument was filed and recorded  
County of \_\_\_\_\_, 19\_\_\_\_, at \_\_\_\_\_ M.  
In Docket No. \_\_\_\_\_, Page \_\_\_\_\_, at the request of \_\_\_\_\_

Fee No.:

When recorded mail to:

Witness my hand and official seal.

County Recorder

By \_\_\_\_\_

Deputy Recorder

Fee: \$

## NOTICE OF MINING CLAIM LOCATION

1.  Location  Amendment  Relocation  
2.  Placer  Lode  Millsite  Tunnel site  
3. The name and address of the Locator is

RECEIVED  
B.L.M.  
ARIZONA STATE OFFICE  
DEC 16 10 51 AM '97

DAVE McGEE Paul Helmick  
Name

P.O. BOX 332  
Address

Oracle  
City

ARIZONA  
State

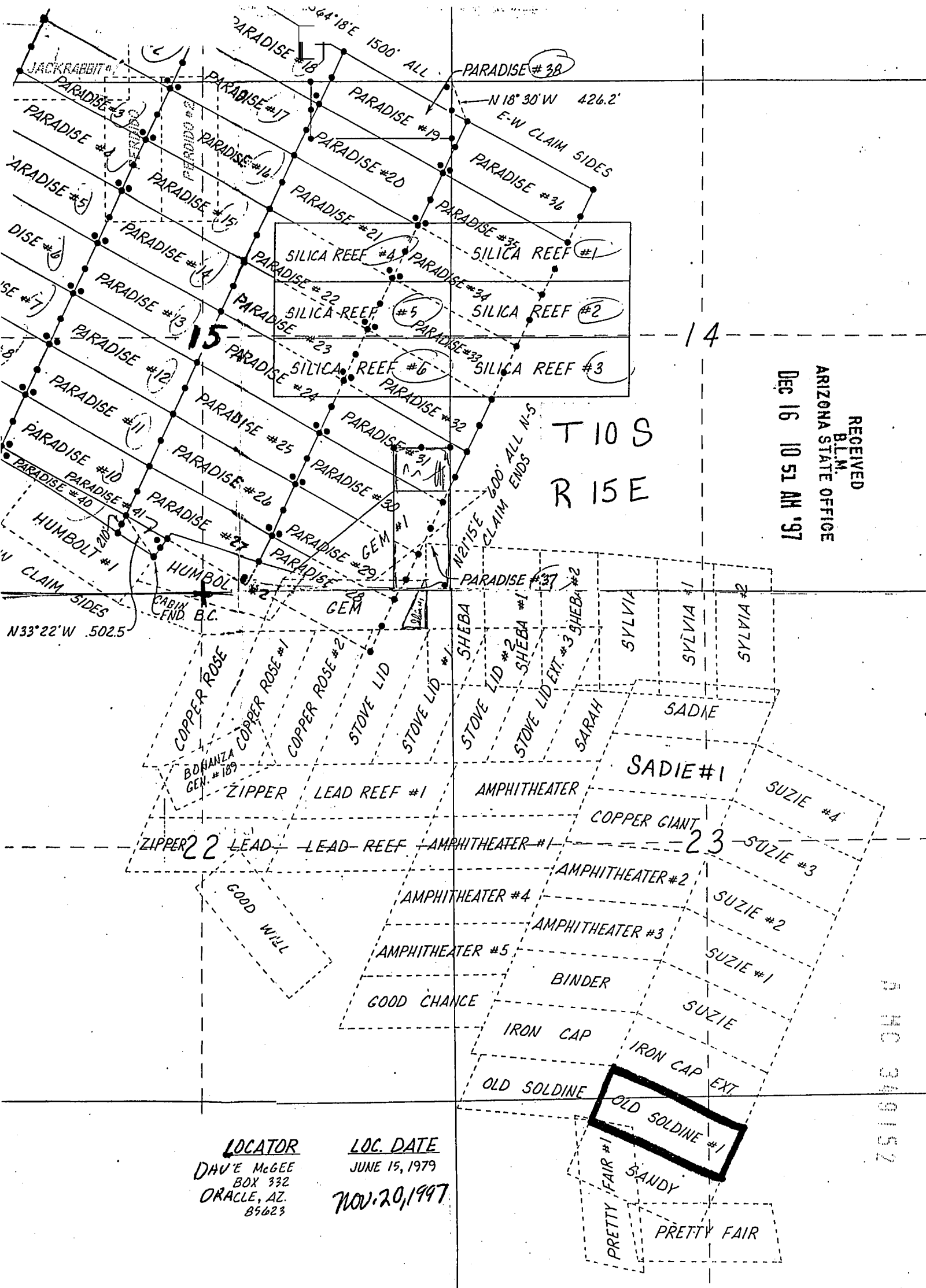
85623  
Zip

4. The name of the claim is Old Soldine #1  
5. The date of the location is Nov. 20, 1997  
6. The claim is 1500 feet long and 600 feet wide. The distance from the Location monument to each end of the claim is 20 feet in a Northwest direction and 1480 feet in a South east direction.  
7. The general course of the claim is from the SW to the NE  
8. The location of the claim is in Section 23~~26~~ Township 10S, Range 15E  
G&SRB&M, canyon del oro Mining District, Pinal County, Arizona.  
9. If amending or relocating, the previous claim name was Old Soldine #1  
\_\_\_\_\_ recorded in Docket 1044, Book 545,  
canyon del oro Mining District, Pinal County, Arizona.  
10. The location of the claim with reference to a natural object or permanent monument is \_\_\_\_\_  
This notice is posted 20 feet southeast from the NW End center of the claim From here the NORTH 1/4 CORNER of Sec 22 bears N38°30'W approx 6650 feet  
This claim encompasses portions of the SW 1/4 Sec 23 and the NW 1/4 and NE 1/4 of Sec 26

Date

Nov. 20, 1997

Dave McGee  
Signature



RECEIVED  
 B.L.M.  
 ARIZONA STATE OFFICE  
 DEC 16 10 51 AM '97

T 10 S  
 R 15 E

LOCATOR  
 DAU'E MCGEE  
 BOX 332  
 ORACLE, AZ.  
 85623

LOC. DATE  
 JUNE 15, 1979  
 NOV. 20, 1997

R HC 349152

STATE OF ARIZONA,

I hereby certify that the

County of \_\_\_\_\_

ss.

In Docket No. \_\_\_\_\_

Page \_\_\_\_\_



OFFICIAL RECORDS OF  
PINAL COUNTY RECORDER

KATHLEEN C. FELIX

DATE: 12/02/97 TIME: 1312

FEE: 10.00

PAGES: 2

FEE NO: 1997-041425

When recorded mail to:

David McGee  
P.O. Box 332  
Oracle, AZ 85623  
(ongoing)

Deputy Recorder

## NOTICE OF MINING CLAIM LOCATION

1.  Location  Amendment  Relocation
2.  Placer  Lode  Millsite  Tunnelsite

3. The name and address of the Locator is

Dave McGee

Name

P.O. Box 332

Address

Oracle

City

Arizona

State

85623

Zip

4. The name of the claim is Paradise #3
5. The date of the location is Nov. 12, 1997
6. The claim is 1500 feet long and 600 feet wide. The distance from the Location monument to each end of the claim is 20 feet in a southeasterly direction and 1480 feet in a North westerly direction.
7. The general course of the claim is from the SE to the NW.
8. The location of the claim is in Section 10 & 15, Township 10 S, Range 15 E G&SRB&M, Canyon del Oro Mining District, Pinal County, Arizona.
9. If amending or relocating, the previous claim name was Paradise #3  
 \_\_\_\_\_ recorded in Docket 1004, Book 58,  
Canyon del Oro Mining District, Pinal County, Arizona.
10. The location of the claim with reference to a natural object or permanent monument is \_\_\_\_\_  
This notice is posted 20 feet Northwesterly from the SE End Center monument of the claim; From here the NW CORNER of Sec 15 bears North 300 feet and West 2175 feet  
This claim encompasses portions of the NW 1/4 of Sec 15 and the SW 1/4 of Sec 10 T10S R15E

Date

Nov. 12, 1997

Dave McGee

Signature

STATE OF ARIZONA, } ss. I hereby certify that the within instrument was filed and recorded  
County of \_\_\_\_\_, 19\_\_\_\_, at \_\_\_\_\_ M.  
In Docket No. \_\_\_\_\_, Page \_\_\_\_\_, at the request of \_\_\_\_\_

Fee No.:

When recorded mail to:

Witness my hand and official seal.

County Recorder

Fee: \$

By \_\_\_\_\_

Deputy Recorder

# NOTICE OF MINING CLAIM LOCATION

- 1.  Location                       Amendment                       Relocation
- 2.  Placer                               Lode                                       Millsite

RECEIVED  
 B.L.M.  
 ARIZONA STATE OFFICE  
 Dec 11 10 51 AM '97

3. The name and address of the Locator is

Dave McGee  
Name

P.O. Box 332  
Address

Oracle                      Arizona                      85623  
City                                      State                                      Zip

4. The name of the claim is Paradise #3

5. The date of the location is Nov. 12, 1997

6. The claim is 1500 feet long and 600 feet wide. The distance from the Location monument to each end of the claim is 20 feet in a southeasterly direction and 1480 feet in a North westerly direction.

7. The general course of the claim is from the SE to the NW

8. The location of the claim is in Section 10 & 15, Township 10 S, Range 15 E G&SRB&M, canyon del oro Mining District, Pinal County, Arizona.

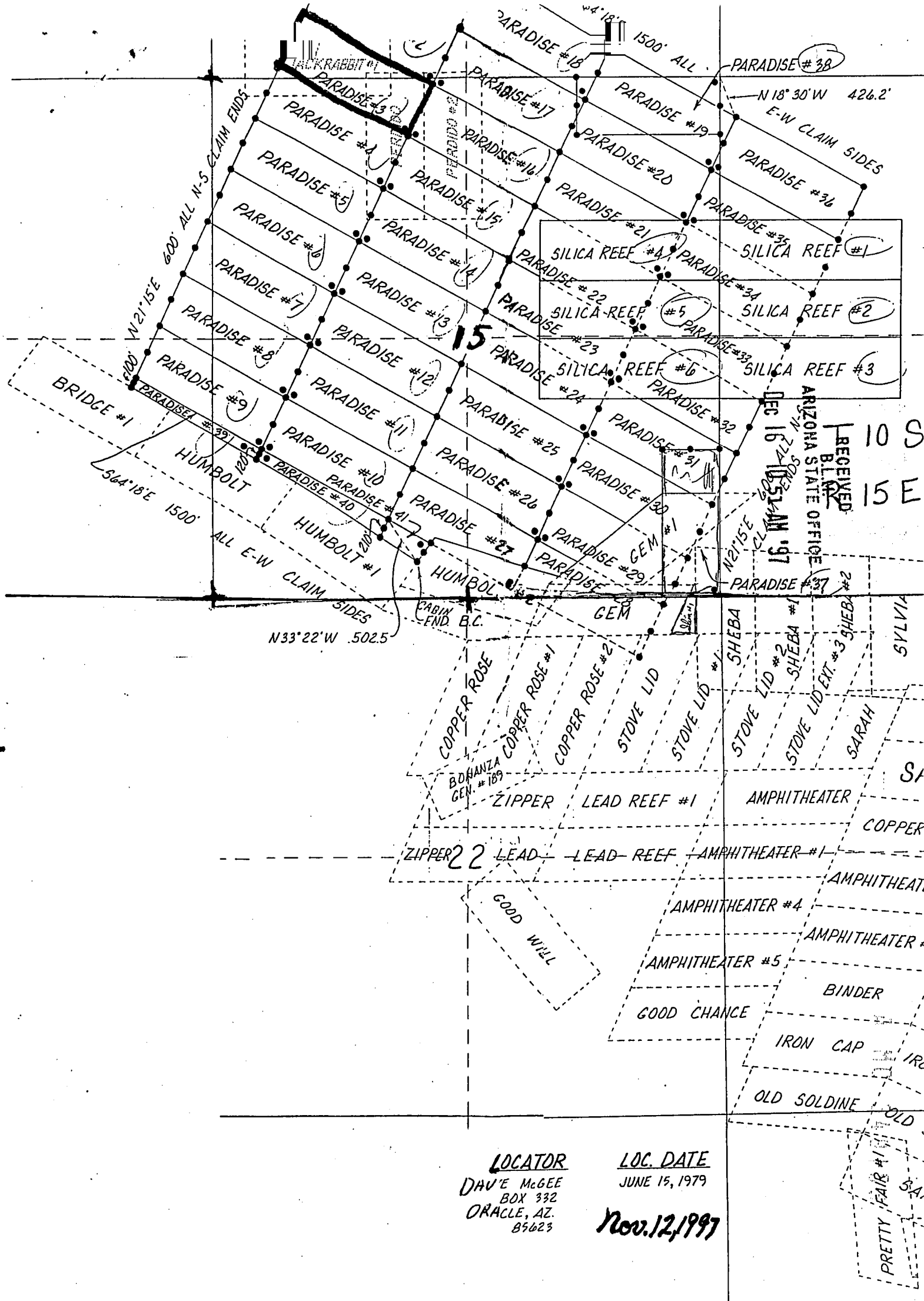
9. If amending or relocating, the previous claim name was Paradise #3 recorded in Docket 1004, Book 58, canyon del oro Mining District, Pinal County, Arizona.

10. The location of the claim with reference to a natural object or permanent monument is This notice is posted 20 feet Northwesterly from the SE End Center monument of the claim; From here the NW CORNER of Sec 15 bears North 300 feet and West 2175 feet This claim encompasses portions of the NW 1/4 of Sec 15 and the SW 1/4 of Sec 10 T 10S R 15E

Date Nov. 12, 1997

Dave McGee  
Signature

A HC 349153



RECEIVED  
 B.L.M.  
 ARIZONA STATE OFFICE  
 DEC 16 10 51 AM '97

10 S  
 15 E

LOCATOR  
 DAVE MCGEE  
 BOX 332  
 ORACLE, AZ.  
 85623

LOC. DATE  
 JUNE 15, 1979  
 Nov. 12, 1997

PRETTY FAIR #1

STATE OF ARIZONA, } ss. I hereby certify that the within instrument was filed

County of \_\_\_\_\_

In Docket No. \_\_\_\_\_

Page \_\_\_\_\_



OFFICIAL RECORDS OF PINAL COUNTY RECORDER

KATHLEEN C. FELIX

DATE: 12/02/97 TIME: 1312  
FEE: 10.00  
PAGES: 2  
FEE NO: 1997-041426

When recorded mail to:

PO BOX 332  
Oracle, AZ 85623

With \_\_\_\_\_

By \_\_\_\_\_

Deputy Recorder

# NOTICE OF MINING CLAIM LOCATION

- 1.  Location                       Amendment                       Relocation
- 2.  Placer                               Lode                               Millsite                               Tunnelsite
- 3. The name and address of the Locator is

Dave McGee  
Name

P.O. Box 332  
Address

Oracle  
City

Arizona  
State

85623  
Zip

- 4. The name of the claim is Paradise #4
- 5. The date of the location is Nov. 12, 1997
- 6. The claim is 1500 feet long and 600 feet wide. The distance from the Location monument to each end of the claim is 20 feet in a southeasterly direction and 14600 feet in a North westerly direction.
- 7. The general course of the claim is from the SE to the NW.
- 8. The location of the claim is in Section 10915, Township 10S, Range 15E G&SRB&M, Canyon del Oro Mining District, Pinal County, Arizona.
- 9. If amending or relocating, the previous claim name was Paradise #4

\_\_\_\_\_ recorded in Docket 1004, Book 60,  
Canyon del Oro Mining District, Pinal County, Arizona.

- 10. The location of the claim with reference to a natural object or permanent monument is  
This notice is posted 20 feet Northwesterly from the SE End Center monument of the claim, From here the NW corner of Sec 15 bears North 875 feet and West 1975 feet  
This claim encompasses portions of the NW 1/4 of Sec 15 and the SW 1/4 of Sec 10 T10S R15E

Date Nov. 12, 1997

Dave McGee  
Signature



STATE OF ARIZONA, } I hereby certify that the within instrument was filed and recorded  
County of \_\_\_\_\_ } ss. \_\_\_\_\_, 19\_\_\_\_, at \_\_\_\_\_ M.  
In Docket No. \_\_\_\_\_, Page \_\_\_\_\_, at the request of \_\_\_\_\_

Fee No.:

When recorded mail to:

Witness my hand and official seal.

County Recorder

By \_\_\_\_\_

Deputy Recorder

Fee: \$

## NOTICE OF MINING CLAIM LOCATION

1.  Location  Amendment  Relocation  
2.  Placer  Lode  Millsite  Tunnel  
3. The name and address of the Locator is

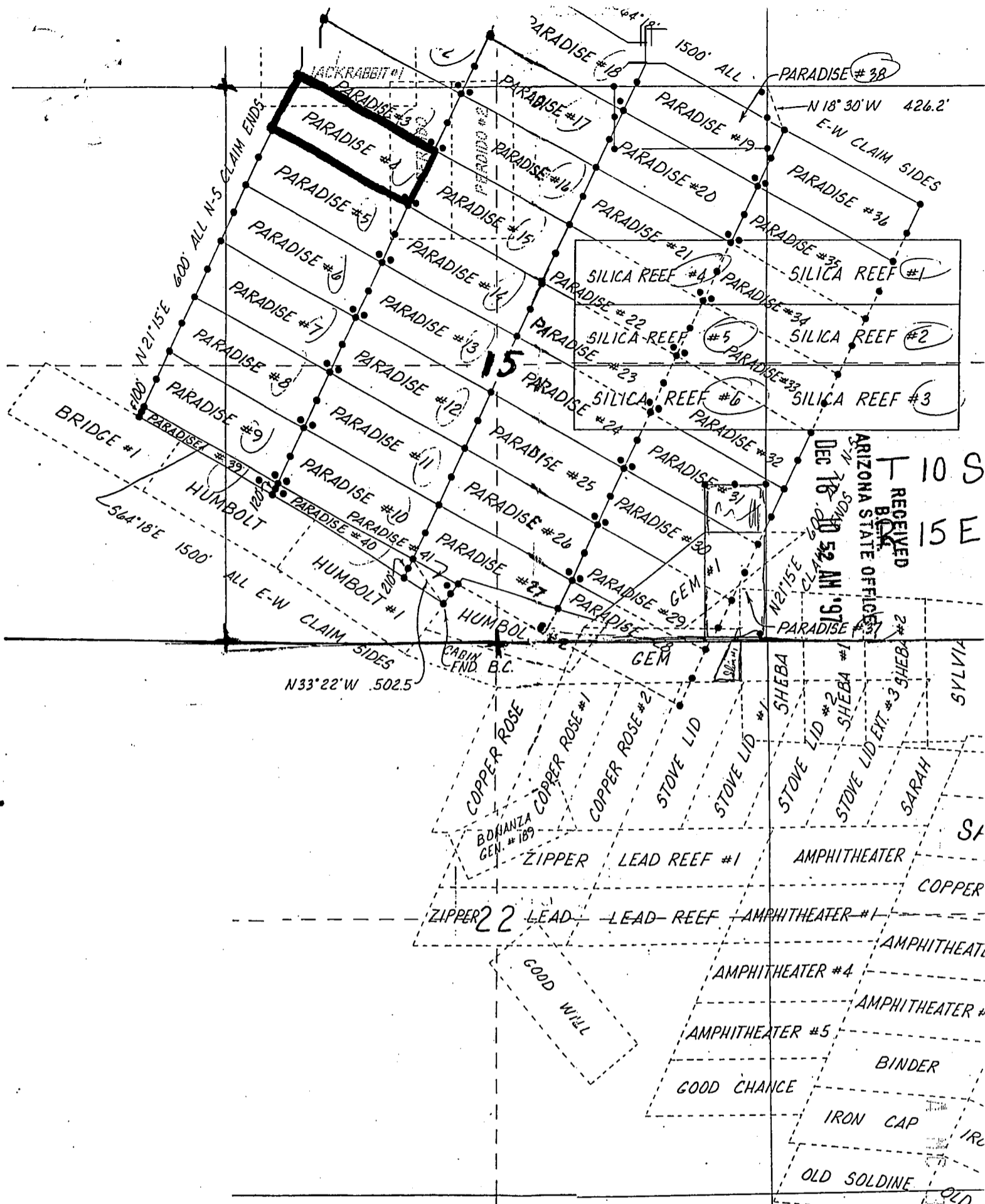
RECEIVED  
ARIZONA STATE OFFICE  
B.L.M.  
DEC 18 10 51 AM '97

Dave McGee  
Name  
P.O. Box 332  
Address  
Oracle Arizona 85623  
City State Zip

4. The name of the claim is Paradise #4  
5. The date of the location is Nov. 12, 1997  
6. The claim is 1500 feet long and 600 feet wide. The distance from the Location monument to each end of the claim is 20 feet in a South easterly direction and 14680 feet in a North westerly direction.  
7. The general course of the claim is from the SE to the NW  
8. The location of the claim is in Section 10915, Township 10S, Range 15E G&SRB&M, canyon del oro Mining District, Pinal County, Arizona.  
9. If amending or relocating, the previous claim name was Paradise #4 recorded in Docket 1004, Book 60, Canyon del Oro Mining District, Pinal County, Arizona.  
10. The location of the claim with reference to a natural object or permanent monument is This notice is posted 20 feet Northwesterly from the SE End Center monument of the claim, From here the NW corner of Sec 15 bears North 875 feet and West 1975 feet  
This claim encompasses portions of the NW 1/4 of Sec 15 and the SW 1/4 of Sec 10 T 10S R 15E

Date Nov. 12, 1997

Dave McGee  
Signature



RECEIVED  
 ARIZONA STATE OFFICE  
 DEC 18 10 52 AM '97

LOCATOR  
 DAVE MCGEE  
 BOX 332  
 ORACLE, AZ.  
 85623

LOC. DATE  
 JUNE 15, 1979  
 Nov. 12, 1997

10 S  
 15 E

PRETTY FAIR #6

STATE OF ARIZONA, } ss. I hereby certify that the within  
County of \_\_\_\_\_ Page \_\_\_\_\_  
In Docket No. \_\_\_\_\_



OFFICIAL RECORDS OF  
PINAL COUNTY RECORDER  
KATHLEEN C. FELIX

When recorded mail to:

P.O. Box 332  
Oracle, AZ 85623

Witness \_\_\_\_\_

DATE: 12/02/97 TIME: 1312  
FEE: 10.00  
PAGES: 2  
FEE NO: 1997-041427

By \_\_\_\_\_

Deputy Recorder

## NOTICE OF MINING CLAIM LOCATION

1.  Location  Amendment  Relocation  
2.  Placer  Lode  Millsite  Tunnelsite

3. The name and address of the Locator is

DAVE Mc GEE  
Name

P.O. Box 332  
Address

Oracle  
City

Arizona  
State

85623  
Zip

4. The name of the claim is Paradise #5  
5. The date of the location is Nov. 12, 1997  
6. The claim is 1500 feet long and 600 feet wide. The distance from the Location monument to each end of the claim is 20 feet in a Southeasterly direction and 1400 feet in a Northwesterly direction.  
7. The general course of the claim is from the SE to the NW.  
8. The location of the claim is in Section 15, Township 10S, Range 15E  
G&SRB&M, Canyon del Oro Mining District, Pinal County, Arizona.  
9. If amending or relocating, the previous claim name was Paradise #5  
\_\_\_\_\_ recorded in Docket 1004, Book 62,  
Canyon del Oro Mining District, Pinal County, Arizona.  
10. The location of the claim with reference to a natural object or permanent monument is  
This notice is posted 20 feet North westerly from the  
SE End Center monument of the claim, From here the  
NW corner of Section 15 bears North 1375 feet and West  
1575 feet  
This claim encompasses a portion of the NW 1/4 of Sec 15  
T 10S, R 15E

Date Nov. 12, 1997

Dave McGee  
Signature

STATE OF ARIZONA, } ss. I hereby certify that the within instrument was filed and recorded  
County of \_\_\_\_\_, 19\_\_\_\_, at \_\_\_\_\_ M.  
In Docket No. \_\_\_\_\_, Page \_\_\_\_\_, at the request of \_\_\_\_\_

Fee No.:

When recorded mail to:

Witness my hand and official seal.

County Recorder

By \_\_\_\_\_

Deputy Recorder

Fee: \$

## NOTICE OF MINING CLAIM LOCATION

1.  Location  Amendment  Relocation  
2.  Placer  Lode  Millsite  
3. The name and address of the Locator is

RECEIVED  
B.L.M.  
ARIZONA STATE OFFICE  
DEC 15 10 55 AM '97

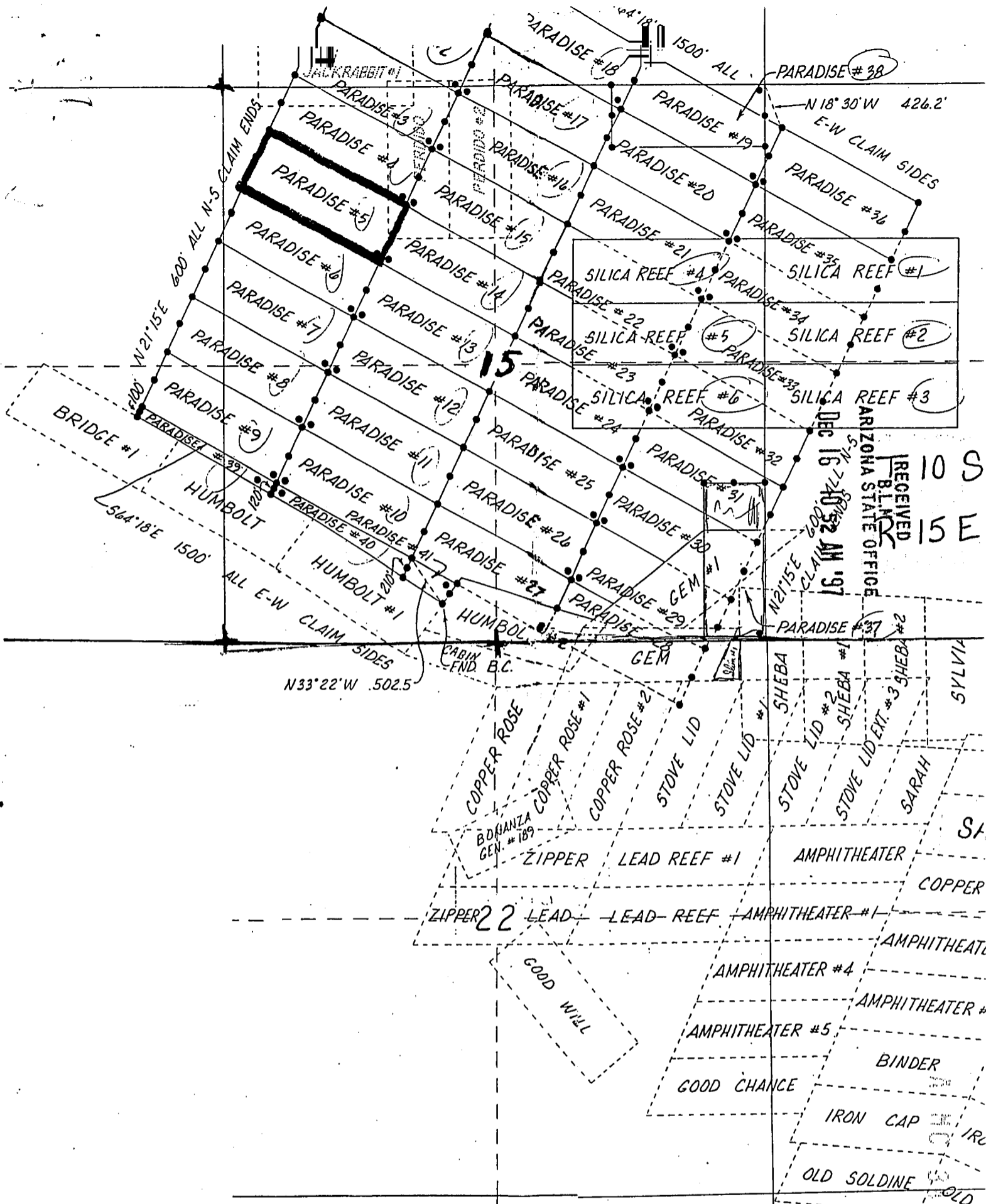
DAVE Mc GEE  
Name  
P.O. Box 332  
Address  
Oracle Arizona 85623  
City State Zip

4. The name of the claim is Paradise #5  
5. The date of the location is Nov. 12, 1997  
6. The claim is 1500 feet long and 600 feet wide. The distance from the Location monument to each end of the claim is 20 feet in a Southeasterly direction and 1480 feet in a North westerly direction.  
7. The general course of the claim is from the SE to the NW  
8. The location of the claim is in Section 15, Township 10S, Range 15E  
G&SRB&M, Canyon del Oro Mining District, Pinal County, Arizona.  
9. If amending or relocating, the previous claim name was Paradise #5  
\_\_\_\_\_ recorded in Docket 1004, Book 62,  
Canyon del Oro Mining District, Pinal County, Arizona.  
10. The location of the claim with reference to a natural object or permanent monument is  
This notice is posted 20 feet North westerly from the  
SE End Center monument of the claim, From here the  
NW corner of section 15 bears North 1375 feet and West  
1575 feet.  
This claim encompasses a portion of the NW 1/4 of Sec 15  
T 10S, R 15E

Date Nov. 12, 1997

Dave McGee  
Signature

A MC 368155



RECEIVED  
BLANK  
ARIZONA STATE OFFICE  
DEC 16 7 40 52 AM '97

LOCATOR  
DAVE MCGEE  
BOX 332  
ORACLE, AZ.  
85623

LOC. DATE  
JUNE 15, 1979  
**Nov. 12, 1997**

STATE OF ARIZONA,

County of \_\_\_\_\_

In Docket No. \_\_\_\_\_

ss. I hereby certify that the within \_\_\_\_\_

Page \_\_\_\_\_



OFFICIAL RECORDS OF  
PINAL COUNTY RECORDER

KATHLEEN C. FELIX

When recorded mail to:

PO Box 332  
Oracle, AZ 85623

With \_\_\_\_\_

DATE: 12/02/97 TIME: 1312

FEE: 10.00

PAGES: 2

FEE NO: 1997-041428

By \_\_\_\_\_

Deputy Recorder

## NOTICE OF MINING CLAIM LOCATION

1.  Location  Amendment  Relocation
2.  Placer  Lode  Millsite  Tunnelsite
3. The name and address of the Locator is

Dave McGee

Name

P.O. Box 332

Address

Oracle  
City

ARIZONA  
State

85623  
Zip

4. The name of the claim is Paradise #6
5. The date of the location is Nov. 12, 1997
6. The claim is 1500 feet long and 600 feet wide. The distance from the Location monument to each end of the claim is 20 feet in a Southeasterly direction and 1480 feet in a Northwesterly direction.
7. The general course of the claim is from the SE to the NW
8. The location of the claim is in Section 15, Township 10S, Range 15E  
G&SRB&M, Canyon del Oro Mining District, Pinal County, Arizona.
9. If amending or relocating, the previous claim name was Paradise #6  
\_\_\_\_\_ recorded in Docket 1004, Book 64,  
Canyon del Oro Mining District, Pinal County, Arizona.
10. The location of the claim with reference to a natural object or permanent monument is \_\_\_\_\_  
This notice is posted 20 feet ~~to~~ Northwesterly from the  
SE End Center monument of the claim, From here the  
NW corner of Section 15 bears North 1900 feet and  
West 1350 feet  
This claim encompasses a portion of the NW 1/4 of Sec 15  
T10S R15E

Date

Nov. 12, 1997

Dave McGee

Signature

STATE OF ARIZONA, } ss. I hereby certify that the within instrument was filed and recorded  
County of \_\_\_\_\_, 19\_\_\_\_, at \_\_\_\_\_ M.  
In Docket No. \_\_\_\_\_, Page \_\_\_\_\_, at the request of \_\_\_\_\_

Fee No.:

When recorded mail to:

Witness my hand and official seal.

County Recorder

Fee: \$

By \_\_\_\_\_

Deputy Recorder

## NOTICE OF MINING CLAIM LOCATION

1.  Location  Amendment  Relocation  
2.  Placer  Lode  Millsite  Tunnel  
3. The name and address of the Locator is

RECEIVED  
B.L.M.  
ARIZONA STATE OFFICE  
Dec 15 10 52 AM '97

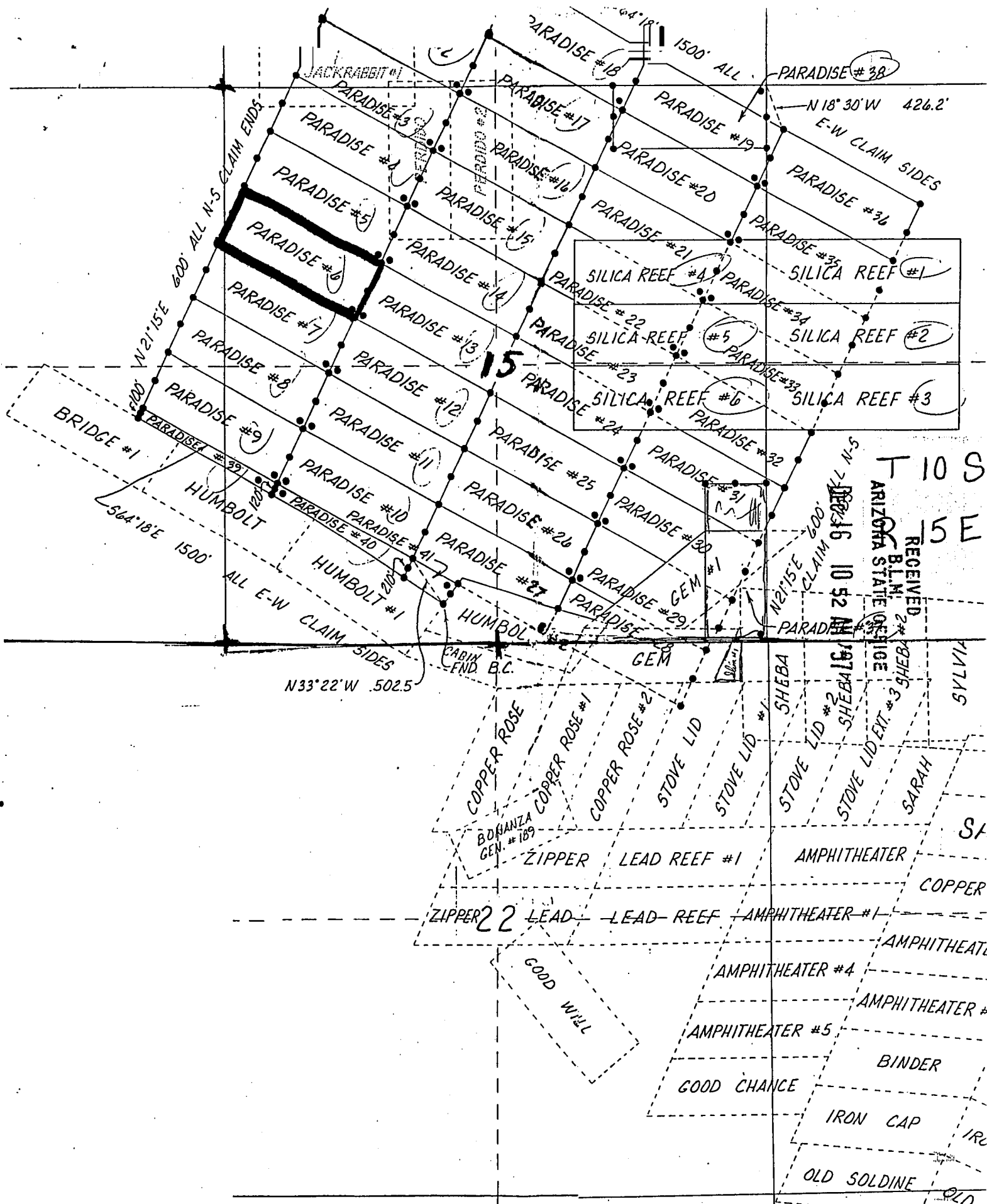
Dave McGee  
Name  
P.O. Box 332  
Address  
Oracle Arizona 85623  
City State Zip

4. The name of the claim is Paradise #6  
5. The date of the location is Nov. 12, 1997  
6. The claim is 1500 feet long and 600 feet wide. The distance from the Location monument to each end of the claim is 20 feet in a Southeasterly direction and 1480 feet in a Northwesterly direction.  
7. The general course of the claim is from the SE to the NW  
8. The location of the claim is in Section 15, Township 10S, Range 15E  
G&SRB&M, Canyon del Oro Mining District, Pinal County, Arizona.  
9. If amending or relocating, the previous claim name was Paradise #6  
\_\_\_\_\_ recorded in Docket 1004, Book 64,  
Canyon del Oro Mining District, Pinal County, Arizona.  
10. The location of the claim with reference to a natural object or permanent monument is \_\_\_\_\_  
This notice is posted 20 feet ~~in~~ Northwesterly from the  
SE End Center monument of the claim, From here the  
NW corner of Section 15 bears North 1900 feet and  
West 1350 feet  
This claim encompasses a portion of the NW 1/4 of Sec 15  
T10S R15E

Date Nov. 12, 1997

Dave McGee  
Signature

ARIZONA 349156



RECEIVED  
 BLM  
 ARIZONA STATE OFFICE  
 10 S  
 5 E  
 10 52 AM  
 1979

LOCATOR  
 DAU'E MCGEE  
 BOX 332  
 ORACLE, AZ.  
 85623

LOC. DATE  
 JUNE 15, 1979  
 Nov. 12, 1997

PRETTY LEAIR #1  
 SARAH  
 OLD



STATE OF ARIZONA,

County of \_\_\_\_\_

ss. I hereby certify that the within

In Docket No. \_\_\_\_\_

Page \_\_\_\_\_



OFFICIAL RECORDS OF PINAL COUNTY RECORDER

KATHLEEN C. FELIX

When recorded mail to:

PC Box 332  
Oracle, AZ 85623

Witness

DATE: 12/02/97 TIME: 1312  
FEE: 10.00  
PAGES: 2  
FEE NO: 1997-041429

By \_\_\_\_\_

Deputy Recorder

# NOTICE OF MINING CLAIM LOCATION

- 1.  Location  Amendment  Relocation
- 2.  Placer  Lode  Millsite  Tunnelsite

3. The name and address of the Locator is

Dave McGee

Name

P.O. Box 332

Address

Oracle

City

ARIZONA

State

85623

Zip

4. The name of the claim is Paradise #7

5. The date of the location is Nov. 12, 1997

6. The claim is 1500 feet long and 600 feet wide. The distance from the Location monument to each end of the claim is 20 feet in a southeasterly direction and 1480 feet in a Northwesterly direction.

7. The general course of the claim is from the SE to the NW.

8. The location of the claim is in Section 15 & 16, Township 10 S, Range 15 E  
G&SRB&M, canyon del oro Mining District, Pinal County, Arizona.

9. If amending or relocating, the previous claim name was Paradise #7

\_\_\_\_\_ recorded in Docket 1004, Book 66,  
canyon del oro Mining District, Pinal County, Arizona.

10. The location of the claim with reference to a natural object or permanent monument is \_\_\_\_\_

This notice is posted 20 feet Northwesterly from the SE End Center monument of the claim, From here the SW corner of Sec 15 bears West 1175 feet and South 2950 feet

This claim encompasses portions of the NW 1/4 of Sec 15 and the NE 1/4 of Sec 16, T10S, R15E

Date Nov. 12, 1997

Dave McGee  
Signature

STATE OF ARIZONA, } ss. I hereby certify that the within instrument was filed and recorded  
County of \_\_\_\_\_, 19\_\_\_\_, at \_\_\_\_\_ M.  
In Docket No. \_\_\_\_\_, Page \_\_\_\_\_, at the request of \_\_\_\_\_

Fee No.:

When recorded mail to:

Witness my hand and official seal.

County Recorder

By \_\_\_\_\_

Deputy Recorder

Fee: \$

## NOTICE OF MINING CLAIM LOCATION

1.  Location  Amendment  Relocation  
2.  Placer  Lode  Millsite  Tunnel  
3. The name and address of the Locator is

RECEIVED  
B.L.M.  
ARIZONA STATE OFFICE  
Dec 16 10 52 AM '97

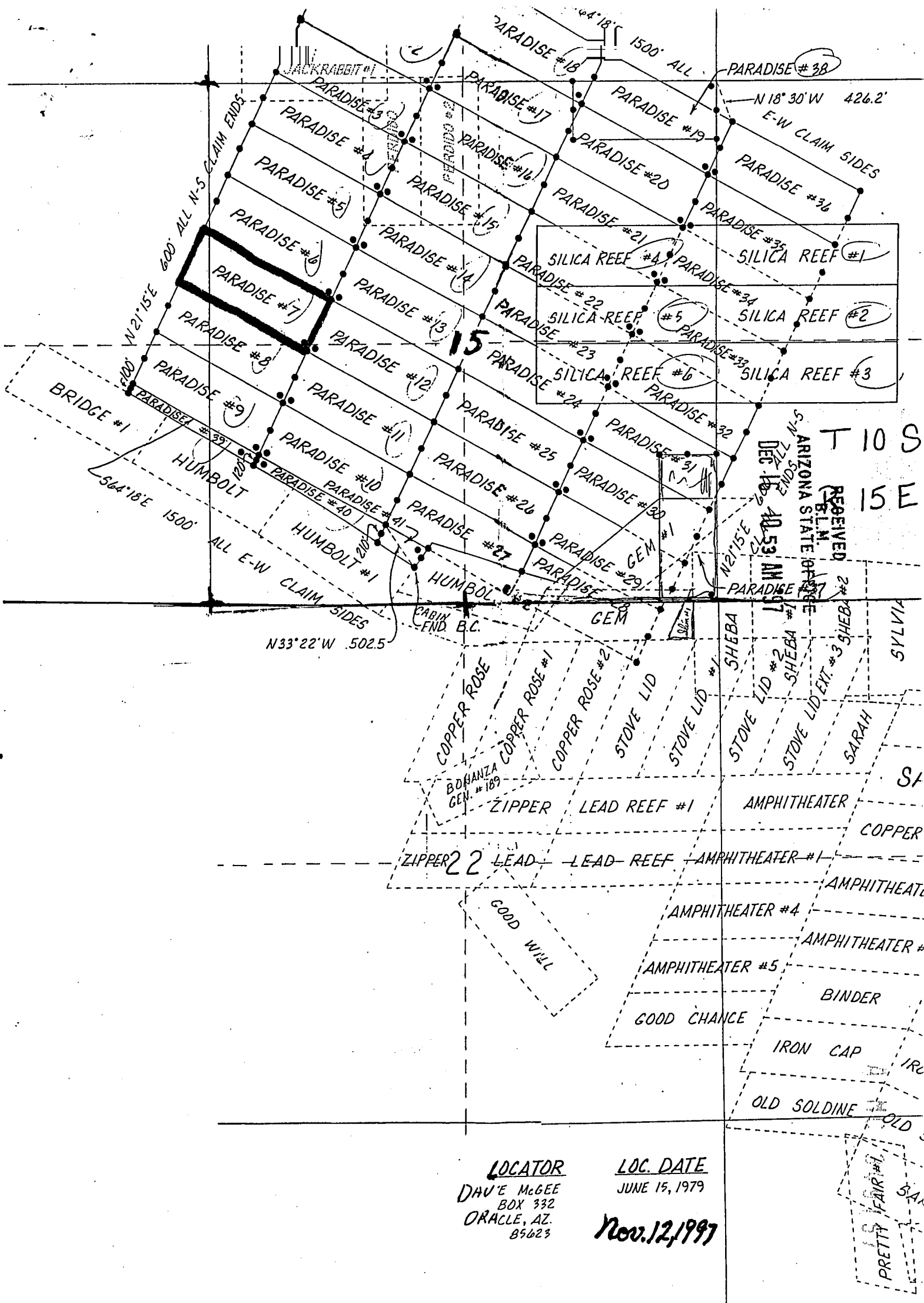
Dave McGee  
Name  
P.O. Box 332  
Address  
Oracle Arizona 85623  
City State Zip

4. The name of the claim is Paradise #7  
5. The date of the location is Nov. 12, 1997  
6. The claim is 1500 feet long and 600 feet wide. The distance from the Location monument to each end of the claim is 20 feet in a southeasterly direction and 1480 feet in a Northwesterly direction.  
7. The general course of the claim is from the SE to the NW  
8. The location of the claim is in Section 15 & 16, Township 10S, Range 15E  
G&SRB&M, canyon del oro Mining District, Pinal County, Arizona.  
9. If amending or relocating, the previous claim name was Paradise #7  
\_\_\_\_\_ recorded in Docket 1004, Book 66,  
canyon del oro Mining District, Pinal County, Arizona.  
10. The location of the claim with reference to a natural object or permanent monument is \_\_\_\_\_  
This notice is posted 20 feet Northwesterly from the  
SE End Center monument of the claim; From here the  
SW corner of Sec 15 bears west 1175 feet and South  
2950 feet  
This claim encompasses portions of the NW 1/4 of Sec 15  
and the NE 1/4 of Sec 16, T10S, R15E

Date Nov. 12, 1997

Dave McGee  
Signature

A MC 349157



T 10 S  
15 E

RECEIVED 2# BEHS 3# BEHS 1# BEHS 2# QZS  
ARIZONA STATE OFFICE  
DEC 15 10 53 AM '97

LOCATOR

DAVE MCGEE  
BOX 332  
ORACLE, AZ.  
85623

LOC. DATE

JUNE 15, 1979

Nov. 12, 1997

PRETTY FAIR #1

STATE OF ARIZONA,

County of \_\_\_\_\_

In Docket No. \_\_\_\_\_

ss.

I hereby certify that the within instrument was filed \_\_\_\_\_

Page \_\_\_\_\_



OFFICIAL RECORDS OF  
PINAL COUNTY RECORDER

KATHLEEN C. FELIX

DATE: 12/02/97 TIME: 1312  
FEE : 10.00  
PAGES: 2  
FEE NO: 1997-041430

When recorded mail to:

PO Box 332  
Oracle, AZ 85623

With \_\_\_\_\_

By \_\_\_\_\_

Deputy Recorder

## NOTICE OF MINING CLAIM LOCATION

1.  Location                       Amendment                       Relocation
2.  Placer                               Lode                                       Millsite                               Tunnelsite
3. The name and address of the Locator is

Dave McGee

Name

P.O. Box 332

Address

Oracle

City

Arizona

State

85623

Zip

4. The name of the claim is Paradise #8
5. The date of the location is Nov. 12, 1997
6. The claim is 1500 feet long and 600 feet wide. The distance from the Location monument to each end of the claim is 20 feet in a Southwesterly direction and 1480 feet in a Northwesterly direction.
7. The general course of the claim is from the SE to the NW.
8. The location of the claim is in Section 15 & 16, Township 10S, Range 15E G&SRB&M, Canyon del Oro Mining District, Pinal County, Arizona.
9. If amending or relocating, the previous claim name was Paradise #8

recorded in Docket 1004, Book 68

Canyon del Oro Mining District, Pinal County, Arizona.

10. The location of the claim with reference to a natural object or permanent monument is \_\_\_\_\_

This Notice is posted 20 feet Northwesterly from the SE End Center monument of the claim, From here the SW CORNER of Sec 15 bears west 925 feet and South 2400 feet

This claim encompasses portions of the SW 1/4 and the NW 1/4 of Sec 15 and the SE 1/4 and the NE 1/4 of Sec 16 10 S, R 15 E

Date Nov. 12, 1997

Dave McGee

Signature

STATE OF ARIZONA, } ss. I hereby certify that the within instrument was filed and recorded  
County of \_\_\_\_\_, 19\_\_\_\_, at \_\_\_\_\_ M.  
In Docket No. \_\_\_\_\_, Page \_\_\_\_\_, at the request of \_\_\_\_\_

Fee No.:

When recorded mail to:

Witness my hand and official seal.

County Recorder

By \_\_\_\_\_

Deputy Recorder

Fee: \$

## NOTICE OF MINING CLAIM LOCATION

1.  Location  Amendment  Relocation

2.  Placer  Lode  Millsite

Tunnel

3. The name and address of the Locator is

Dave McGee  
Name

P.O. Box 332  
Address

Oracle  
City

Arizona  
State

85623  
Zip

RECEIVED  
BLM  
ARIZONA STATE OFFICE  
DEC 26 10 53 AM '97

4. The name of the claim is Paradise #8

5. The date of the location is Nov. 12, 1997

6. The claim is 1500 feet long and 600 feet wide. The distance from the Location monument to each end of the claim is 20 feet in a Southwesterly direction and 1480 feet in a Northwesterly direction.

7. The general course of the claim is from the SE to the NW

8. The location of the claim is in Section 15 & 16, Township 10S, Range 15E  
G&SRB&M, Canyon del Oro Mining District, Pinal County, Arizona.

9. If amending or relocating, the previous claim name was Paradise #8  
recorded in Docket 1004, Book 68

Canyon del Oro Mining District, Pinal County, Arizona.

10. The location of the claim with reference to a natural object or permanent monument is \_\_\_\_\_

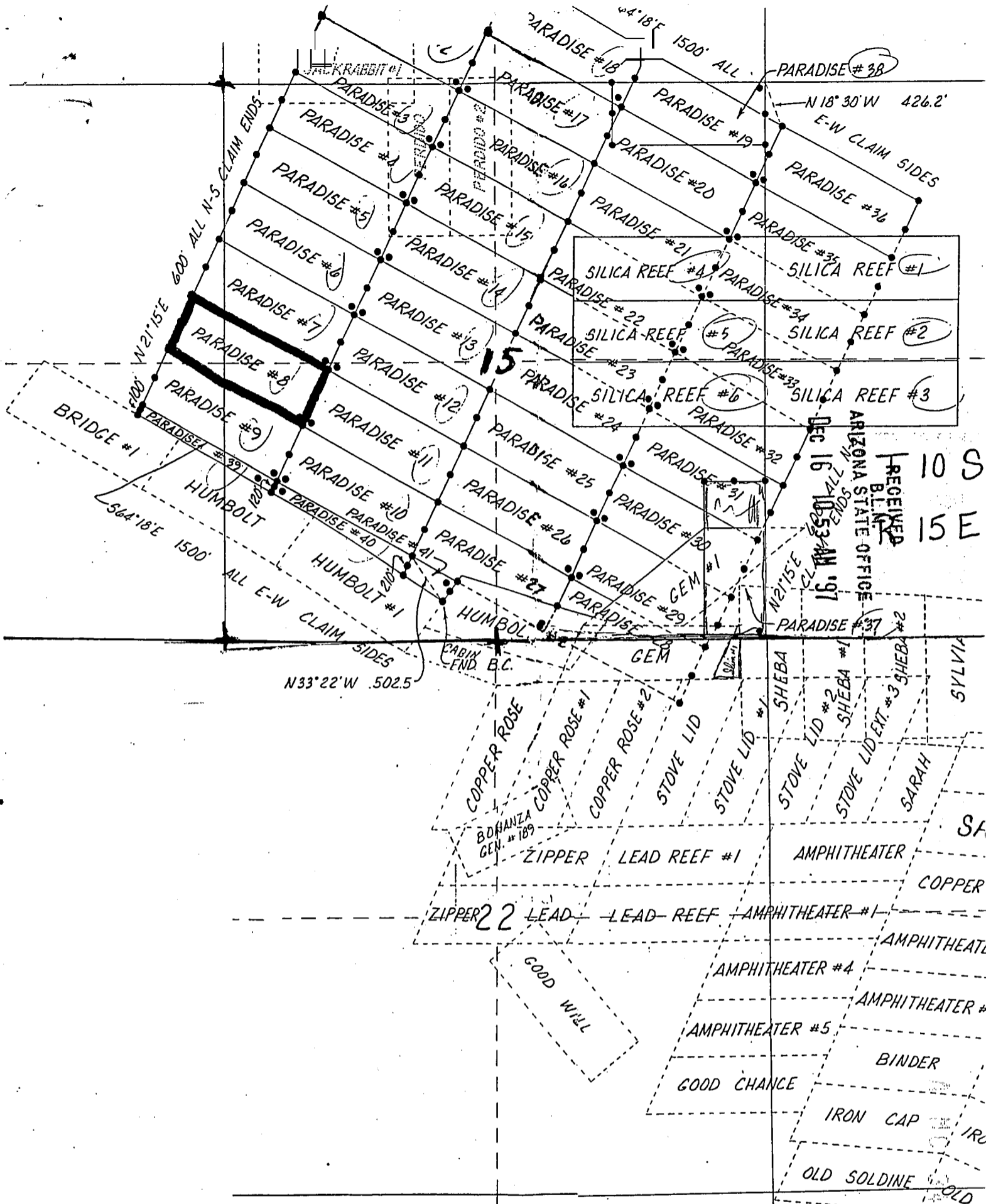
This Notice is posted 20 feet Northwesterly from the SE End Center monument of the claim, From here the SW CORNER of Sec 15 bears west 925 feet and South 2400 feet

This claim encompasses portions of the SW 1/4 and the NW 1/4 of Sec 15 and the SE 1/4 and the NE 1/4 of Sec 16  
10 S, R 15 E

Date Nov. 12, 1997

Dave McGee  
Signature

A MC 349158



10 S  
15 E

RECEIVED  
BLANK  
ARIZONA STATE OFFICE  
DEC 16 10 53 AM '97

LOCATOR  
DAVE MCGEE  
BOX 332  
ORACLE, AZ.  
85623

LOC. DATE  
JUNE 15, 1979

*Nov. 12, 1997*

PRETTY FAIR #1

STATE OF ARIZONA, } ss. I hereby certify that the within instrument was filed and recorded

County of \_\_\_\_\_

In Docket No. \_\_\_\_\_ Page \_\_\_\_\_



OFFICIAL RECORDS OF  
PINAL COUNTY RECORDER  
KATHLEEN C. FELIX

When recorded mail to:

PO Box 332  
Oracle, AZ 85623

Witne

By

DATE: 12/02/97 TIME: 1312  
FEE: 10.00  
PAGES: 2  
FEE NO: 1997-041431

## NOTICE OF MINING CLAIM LOCATION

1.  Location  Amendment  Relocation  
 2.  Placer  Lode  Millsite  Tunnelsite  
 3. The name and address of the Locator is

Dave McGee

Name

P.O. Box 332

Address

Oracle

City

Arizona

State

85623

Zip

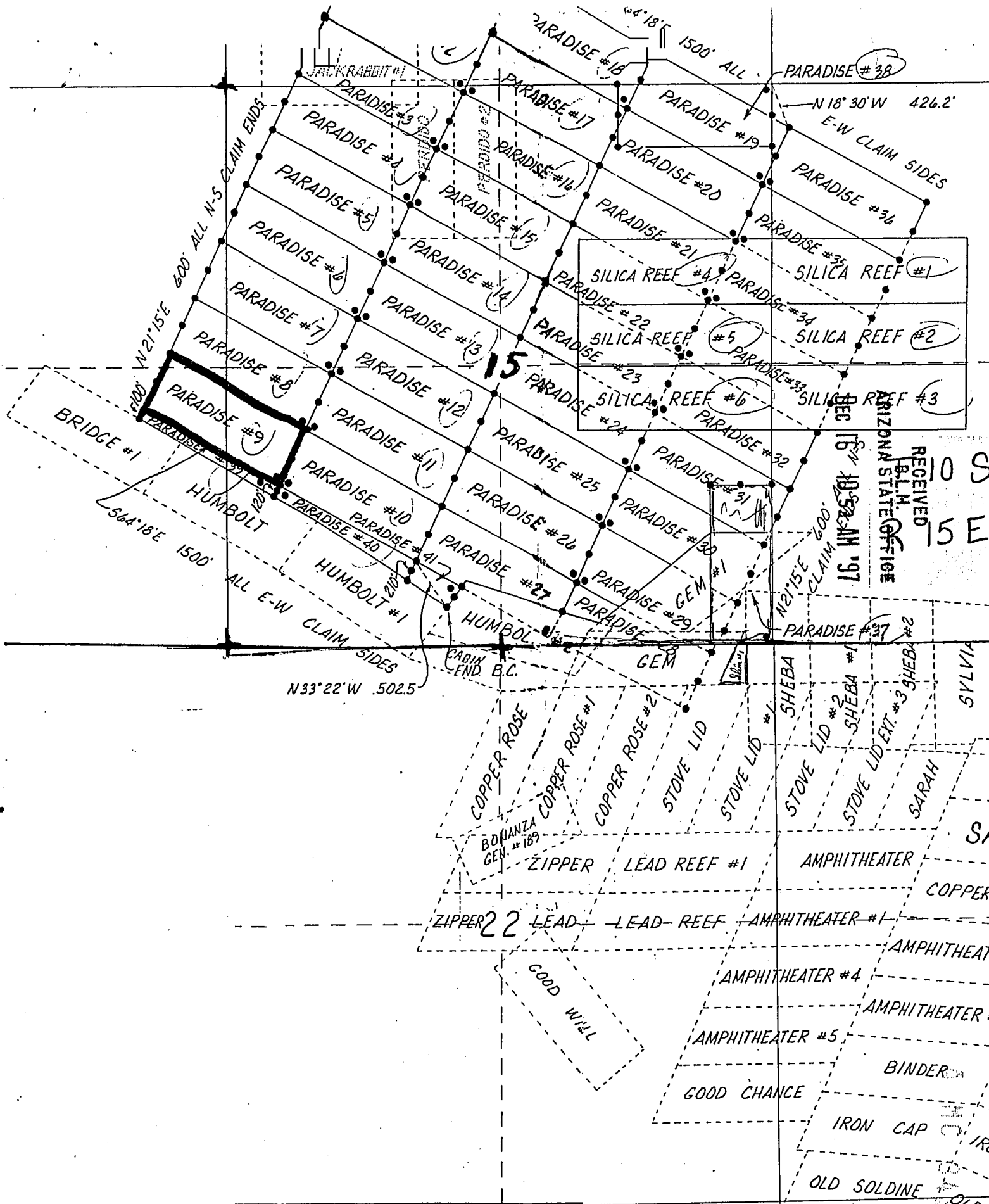
4. The name of the claim is Paradise #9  
 5. The date of the location is Nov. 12, 1997  
 6. The claim is 1500 feet long and 600 feet wide. The distance from the Location monument to each end of the claim is 20 feet in a southeasterly direction and 1480 feet in a Northwesterly direction.  
 7. The general course of the claim is from the SE to the NW  
 8. The location of the claim is in Section 15 & 16, Township 10S, Range 15E  
G&SRB&M, canyon del Oro Mining District, Pinal County, Arizona.  
 9. If amending or relocating, the previous claim name was Paradise #9  
 \_\_\_\_\_ recorded in Docket 1004, Book 70  
canyon del Oro Mining District, Pinal County, Arizona.  
 10. The location of the claim with reference to a natural object or permanent monument is \_\_\_\_\_  
This Notice is posted 20 feet Northwesterly from the  
SE End Center of the claim, From here the SW  
CORNER of Sec 15 bears West 650 feet and South  
1875 feet  
This claim encompasses portions of the SW 1/4 of  
Sec 15 and the NE 1/4 and the SE 1/4 of Sec 16 T10S  
R 15E

Date

Nov. 12, 1997

Dave McGee

Signature



RECEIVED  
 05  
 BLM OFFICE  
 ARIZONA STATE OFFICE  
 DEC 15 10:52 AM '97

LOCATOR  
 DAN E MCGEE  
 BOX 332  
 ORACLE, AZ.  
 85623

LOC. DATE  
 JUNE 15, 1979

*Nov. 12, 1997*

PRETTY FAIR #1  
 SA...



STATE OF ARIZONA, } I hereby certify that the within  
County of \_\_\_\_\_ } ss. \_\_\_\_\_  
In Docket No. \_\_\_\_\_ Page \_\_\_\_\_



OFFICIAL RECORDS OF  
PINAL COUNTY RECORDER  
KATHLEEN C. FELIX

When recorded mail to:

PO Box 332  
Oracle, AZ 85623

Witness

DATE: 12/02/97 TIME: 1312  
FEE : 10.00  
PAGES: 2  
FEE NO: 1997-041432

By

Deputy Recorder

## NOTICE OF MINING CLAIM LOCATION

- Location  Amendment  Relocation
- Placer  Lode  Millsite  Tunnelsite
- The name and address of the Locator is

Dave McGee  
Name

P.O. Box 332  
Address

Oracle  
City

Arizona  
State

85623  
Zip

- The name of the claim is Paradise #10
- The date of the location is Nov. 12, 1997
- The claim is 1500 feet long and 600 feet wide. The distance from the Location monument to each end of the claim is 20 feet in a Northwesterly direction and 1480 feet in a Southwesterly direction.
- The general course of the claim is from the SE to the NW.
- The location of the claim is in Section 15, Township 10S, Range 15E  
G&SRB&M, Canyon del Oro Mining District, Pinal County, Arizona.
- If amending or relocating, the previous claim name was Paradise #10  
\_\_\_\_\_ recorded in Docket 1004, Book 72,  
Canyon del Oro Mining District, Pinal County, Arizona.
- The location of the claim with reference to a natural object or permanent monument is \_\_\_\_\_  
This notice is posted 20 feet southeasterly from the  
NW End Center monument of the claim. From here the  
SW CORNER of Sec 15 bears west 650 feet and  
south 1875 feet  
This claim encompasses a portion of the SW 1/4 of  
Sec. 15, T10S, R15E

Date

Nov. 12, 1997

Dave McGee  
Signature

STATE OF ARIZONA, } ss. I hereby certify that the within instrument was filed and recorded  
County of \_\_\_\_\_, 19\_\_\_\_, at \_\_\_\_\_ M.  
In Docket No. \_\_\_\_\_, Page \_\_\_\_\_, at the request of \_\_\_\_\_

Fee No.:

When recorded mail to:

Witness my hand and official seal.

County Recorder

Fee: \$

By \_\_\_\_\_

Deputy Recorder

## NOTICE OF MINING CLAIM LOCATION

1.  Location                       Amendment                       Relocation  
 2.  Placer                               Lode                                       Millsite  
 3. The name and address of the Locator is

RECEIVED  
 B.L.N.  
 ARIZONA STATE OFFICE  
 DEC 16 10 53 AM '97

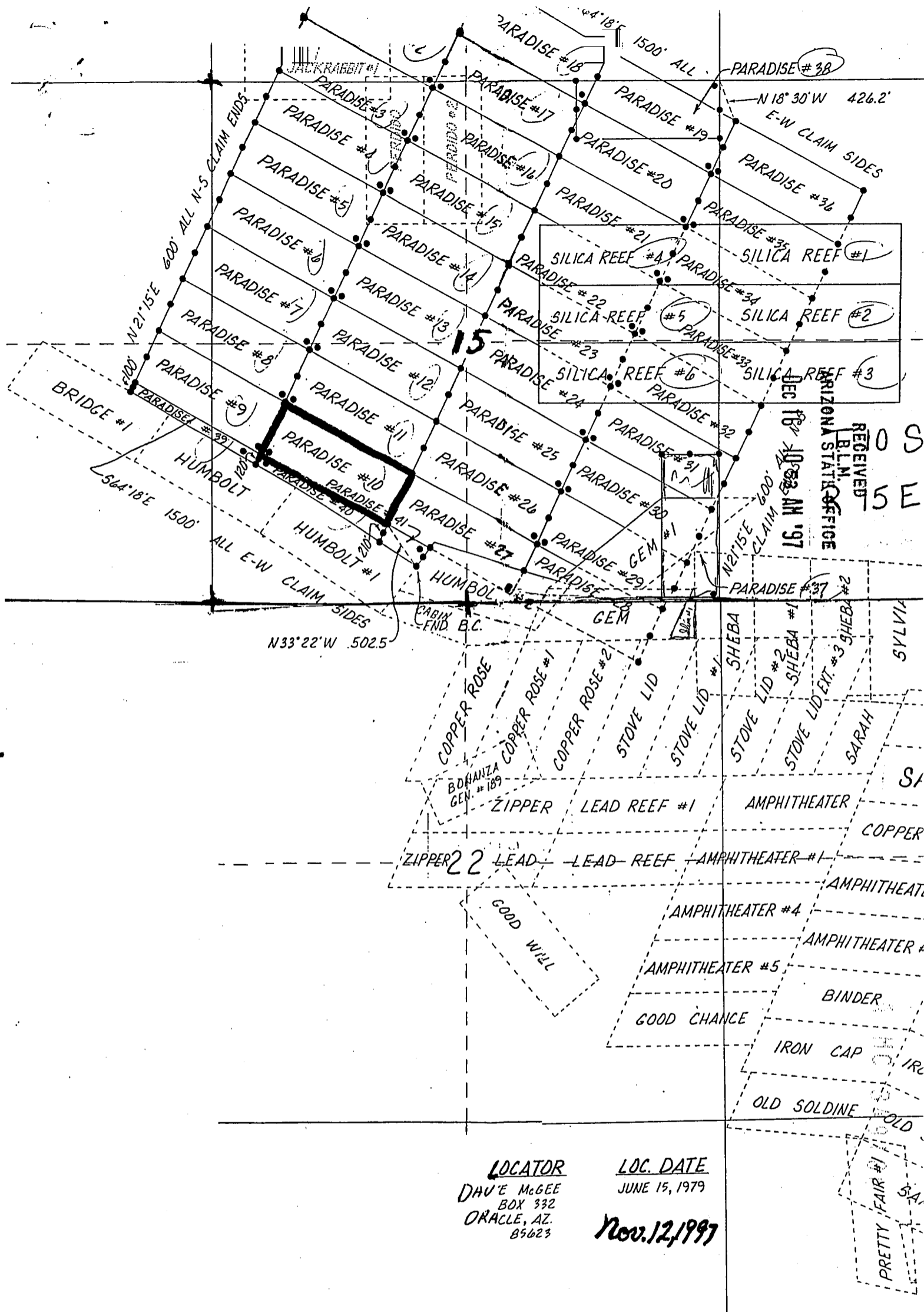
\_\_\_\_\_  
 Name Dave McGee  
 \_\_\_\_\_  
 Address P.O. Box 332  
 \_\_\_\_\_  
Oracle                      Arizona                      85623  
 City                                      State                                      Zip

4. The name of the claim is Paradise #10  
 5. The date of the location is Nov. 12, 1997  
 6. The claim is 1500 feet long and 600 feet wide. The distance from the Location monument to each end of the claim is 20 feet in a North westerly direction and 1480 feet in a South easterly direction.  
 7. The general course of the claim is from the SE to the NW.  
 8. The location of the claim is in Section 15, Township 10S, Range 15E G&SRB&M, Canyon del Oro Mining District, Pinal County, Arizona.  
 9. If amending or relocating, the previous claim name was Paradise #10 recorded in Docket 1004, Book 72, Canyon del Oro Mining District, Pinal County, Arizona.  
 10. The location of the claim with reference to a natural object or permanent monument is \_\_\_\_\_  
This notice is posted 20 feet south easterly from the NW End Center monument of the claim. From here the SW CORNER of Sec 15 bears west 650 feet and south 1875 feet  
This claim encompasses a portion of the SW 1/4 of Sec. 15, T10S, R15E

Date Nov. 12, 1997

Dave McGee  
 Signature

11 MC 349160



RECEIVED  
 BLM.  
 ARIZONA STATE OFFICE  
 DEC 10 10 52 AM '97

LOCATOR  
 DAVE MCGEE  
 BOX 332  
 ORACLE, AZ.  
 85623

LOC. DATE  
 JUNE 15, 1979  
 Nov. 12, 1997

PRETTY FAIR #1  
 SA

STATE OF ARIZONA,

County of \_\_\_\_\_

In Docket No. \_\_\_\_\_

I hereby certify that the within instrument was filed and recorded

ss. \_\_\_\_\_

Page \_\_\_\_\_



OFFICIAL RECORDS OF PINAL COUNTY RECORDER

KATHLEEN C. FELIX

DATE: 12/02/97 TIME: 1312  
FEE: 10.00  
PAGES: 2  
FEE NO: 1997-041433

When recorded mail to:

P.O. Box 332  
Oracle, AZ 85623

Witness name \_\_\_\_\_

By \_\_\_\_\_

## NOTICE OF MINING CLAIM LOCATION

1.  Location                       Amendment                       Relocation
2.  Placer                               Lode                                       Millsite                               Tunnelsite
3. The name and address of the Locator is

DAVE Mc GEE

Name

P.O. Box 332

Address

Oracle  
City

Arizona  
State

85623  
Zip

4. The name of the claim is Paradise # 11

5. The date of the location is Nov. 12, 1997

6. The claim is 1500 feet long and 600 feet wide. The distance from the Location monument to each end of the claim is 20 feet in a North westerly direction and 1480 feet in a Southeasterly direction.

7. The general course of the claim is from the SE to the NW

8. The location of the claim is in Section 15, Township 10S, Range 15E  
G&SRB&M, Canyon del Oro Mining District, Pinal County, Arizona.

9. If amending or relocating, the previous claim name was Paradise # 11

\_\_\_\_\_ recorded in Docket 1004, Book 74,  
Canyon del Oro Mining District, Pinal County, Arizona.

10. The location of the claim with reference to a natural object or permanent monument is \_\_\_\_\_

This notice is posted 20 feet southeasterly from the NW End Center monument of the claim. From here the SW corner of Sec 15 bears west 925 feet and South 2400 feet

This claim encompasses portions of the SW 1/4 and the NW 1/4 of Sec 15 T10S R15E

Date Nov. 12, 1997

Dave McGee  
Signature a

STATE OF ARIZONA, } ss. I hereby certify that the within instrument was filed and recorded  
County of \_\_\_\_\_, 19\_\_\_\_, at \_\_\_\_\_ M.  
In Docket No. \_\_\_\_\_, Page \_\_\_\_\_, at the request of \_\_\_\_\_

Fee No.:

When recorded mail to:

Witness my hand and official seal.

County Recorder

Fee: \$

By \_\_\_\_\_

Deputy Recorder

## NOTICE OF MINING CLAIM LOCATION

1.  Location       Amendment       Relocation  
 2.  Placer       Lode       Millsite       Tunnel site

RECEIVED  
B.L.M.  
ARIZONA STATE OFFICE  
DEC 16 10 53 AM '97

3. The name and address of the Locator is

DAVE Mc GEE  
Name

P.O. Box 332  
Address

Oracle      Arizona      85623  
City      State      Zip

4. The name of the claim is Paradise # 11

5. The date of the location is Nov. 12, 1997

6. The claim is 1500 feet long and 600 feet wide. The distance from the Location monument to each end of the claim is 20 feet in a North westerly direction and 1480 feet in a Southeasterly direction.

7. The general course of the claim is from the SE to the NW

8. The location of the claim is in Section 15, Township 10S, Range 15E  
G&SRB&M, Canyon del Oro Mining District, Pinal County, Arizona.

9. If amending or relocating, the previous claim name was Paradise # 11  
recorded in Docket 1004, Book 74,  
Canyon del Oro Mining District, Pinal County, Arizona.

10. The location of the claim with reference to a natural object or permanent monument is

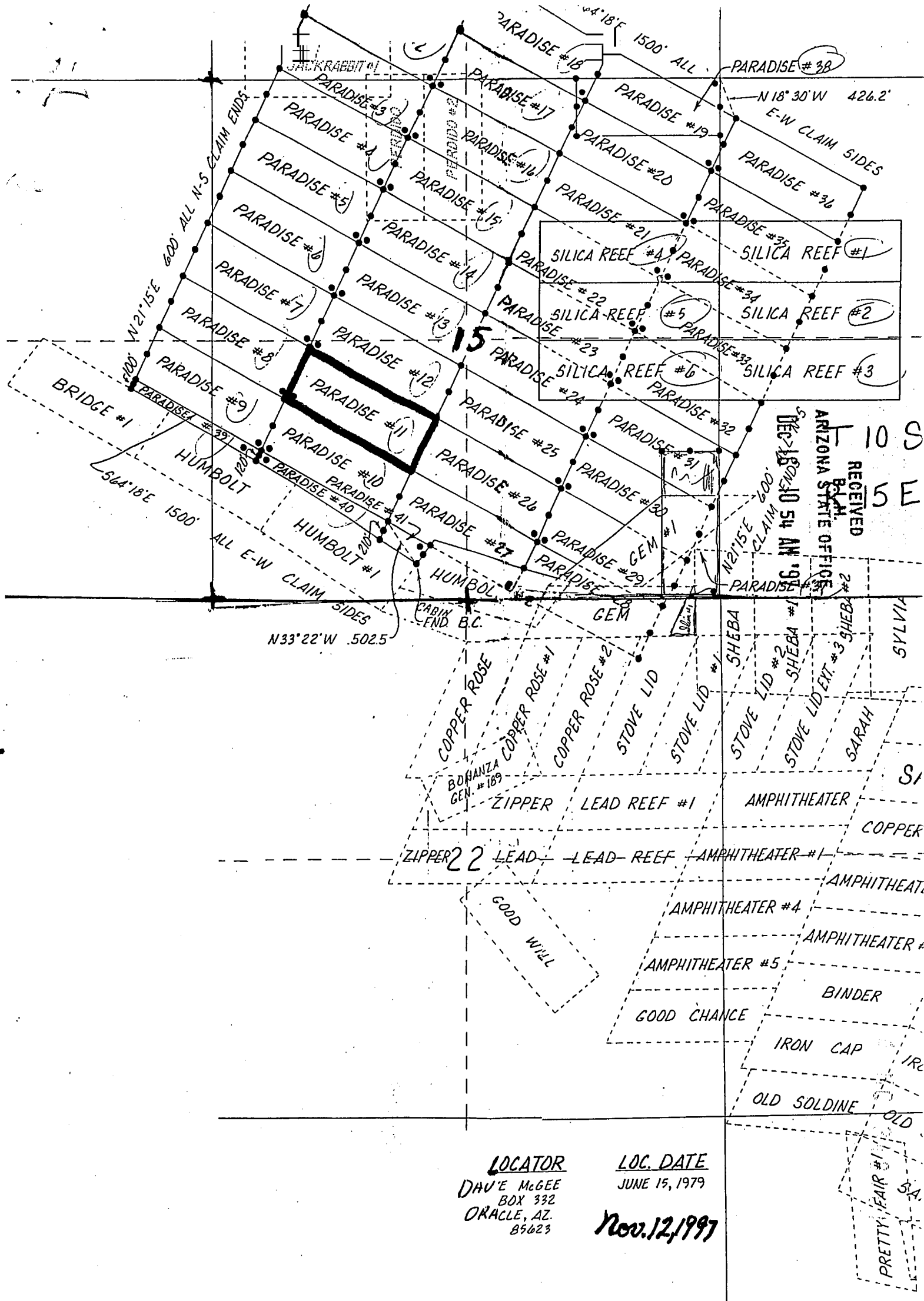
This notice is posted 20 feet southeasterly from the NW End Center monument of the claim From here the SW corner of Sec 15 bears west 925 feet and South 2400 feet

This claim encompasses portions of the SW 1/4 and the NW 1/4 of Sec 15 T10S R15E

Date Nov. 12, 1997

Dave McGee  
Signature

A MC 349161



RECEIVED  
 ARIZONA STATE OFFICE  
 DEC 18 10 54 AM '91

LOCATOR  
 DAVE MCGEE  
 BOX 332  
 ORACLE, AZ.  
 85623

LOC. DATE  
 JUNE 15, 1979

Nov. 12, 1997

PRETTY FAIR #1

STATE OF ARIZONA,

County of \_\_\_\_\_

In Docket No. \_\_\_\_\_

I hereby certify that the within instrument was filed and recorded. Fee No. \_\_\_\_\_



OFFICIAL RECORDS OF  
PINAL COUNTY RECORDER  
KATHLEEN C. FELIX

When recorded mail to:

PO BOX 332  
Oracle, AZ 85623

Witness \_\_\_\_\_

DATE: 12/02/97 TIME: 1312  
FEE: 10.00  
PAGES: 2  
FEE NO: 1997-041434

By \_\_\_\_\_

## NOTICE OF MINING CLAIM LOCATION

- 1.  Location  Amendment  Relocation
- 2.  Placer  Lode  Millsite  Tunnelsite
- 3. The name and address of the Locator is

Dave McGee

Name

P.O. Box 332

Address

Oracle

City

Arizona

State

85623

Zip

- 4. The name of the claim is Paradise #12
- 5. The date of the location is Nov. 12, 1997
- 6. The claim is 1500 feet long and 600 feet wide. The distance from the Location monument to each end of the claim is 20 feet in a Northwesterly direction and 1480 feet in a South easterly direction.
- 7. The general course of the claim is from the SE to the NW
- 8. The location of the claim is in Section 15, Township 10S, Range 15E  
G&SRB&M, canyon del Oro Mining District, Pinal County, Arizona.
- 9. If amending or relocating, the previous claim name was Paradise #12  
\_\_\_\_\_ recorded in Docket 1004, Book 76,  
Canyon del Oro Mining District, Pinal County, Arizona.
- 10. The location of the claim with reference to a natural object or permanent monument is \_\_\_\_\_  
This notice is posted 20 feet in a south easterly  
from the NW End Center Monument of the claim  
From here the SW CORNER of Sec 15 bears west  
1175 feet and south 2950 feet  
This claim encompasses portions of the SW 1/4 and the  
NW 1/4 of Sec 15 T10S R15E

Date

Nov. 12, 1997

Dave McGee

Signature

STATE OF ARIZONA, } ss. I hereby certify that the within instrument was filed and recorded  
County of \_\_\_\_\_, 19\_\_\_\_, at \_\_\_\_\_ M.  
In Docket No. \_\_\_\_\_, Page \_\_\_\_\_, at the request of \_\_\_\_\_

Fee No.:

When recorded mail to:

Witness my hand and official seal.

County Recorder

Fee: \$

By \_\_\_\_\_

Deputy Recorder

## NOTICE OF MINING CLAIM LOCATION

1.  Location  Amendment  Relocation

2.  Placer  Lode  Millsite

Tunnel

3. The name and address of the Locator is

Dave McGee

Name

P.O. Box 332

Address

Oracle

City

Arizona

State

85623

Zip

4. The name of the claim is Paradise #12

5. The date of the location is Nov. 12, 1997

6. The claim is 1500 feet long and 600 feet wide. The distance from the Location monument to each end of the claim is 20 feet in a Northwesterly direction and 1480 feet in a Southeasterly direction.

7. The general course of the claim is from the SE to the NW

8. The location of the claim is in Section 15, Township 10S, Range 15E  
G&SRB&M, canyon del Oro Mining District, Pinal County, Arizona.

9. If amending or relocating, the previous claim name was Paradise #12  
recorded in Docket 1004, Book 76

canyon del Oro Mining District, Pinal County, Arizona.

10. The location of the claim with reference to a natural object or permanent monument is \_\_\_\_\_

This notice is posted 20 feet in a southeasterly  
from the NW End Center Monument of the claim  
From here the SW CORNER of Sec 15 bears west  
1175 feet and south 2950 feet

This claim encompasses portions of the SW 1/4 and the  
NW 1/4 of Sec 15 T10S R15E

Date

Nov 12, 1997

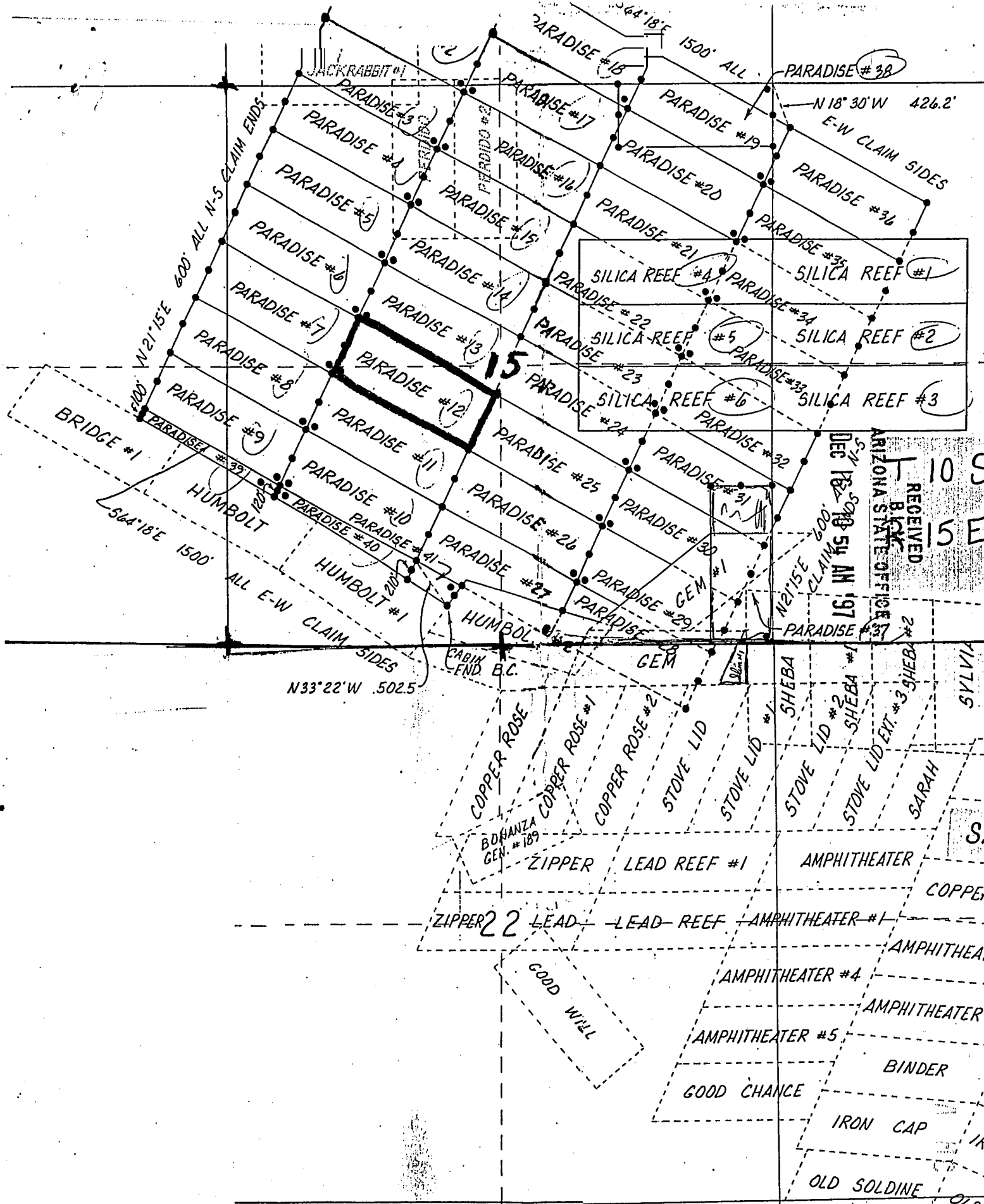
Dave McGee

Signature

RECEIVED  
BLM  
ARIZONA STATE OFFICE  
DEC 18 10 55 AM '97

AFC 349162





RECEIVED  
 BUREAU OF LANDS  
 ARIZONA STATE OFFICE  
 DEC 12 10 54 AM '97

**LOCATOR**  
 DAVE MCGEE  
 BOX 332  
 ORACLE, AZ.  
 85623

**LOC. DATE**  
 JUNE 15, 1979

**Nov. 12/1997**

PRETTY FAIR #1

STATE OF ARIZONA, } ss. I hereby certify that the with  
County of \_\_\_\_\_  
In Docket No. \_\_\_\_\_, Page \_\_\_\_\_



OFFICIAL RECORDS OF  
PINAL COUNTY RECORDER  
KATHLEEN C. FELIX

DATE: 12/02/97 TIME: 1312  
FEE: 10.00  
PAGES: 2  
FEE NO: 1997-041435

When recorded mail to:

PO Box 332  
Oracle, AZ 85623

Witness

By

Deputy Recorder

## NOTICE OF MINING CLAIM LOCATION

1.  Location  Amendment  Relocation  
2.  Placer  Lode  Millsite  Tunnelsite  
3. The name and address of the Locator is

Dave McGee

Name

P.O. Box 332

Address

Oracle

City

Arizona

State

85623

Zip

4. The name of the claim is Paradise #13  
5. The date of the location is Nov. 12, 1997  
6. The claim is 1500 feet long and 600 feet wide. The distance from the Location monument to each end of the claim is 20 feet in a Northwesterly direction and 1480 feet in a South easterly direction.  
7. The general course of the claim is from the SE to the NW.  
8. The location of the claim is in Section 15, Township T10S, Range R15E  
G&SRB&M, Canyon del Oro Mining District, Pinal County, Arizona.  
9. If amending or relocating, the previous claim name was Paradise #13  
\_\_\_\_\_ recorded in Docket 1004, Book 78,  
Canyon del Oro Mining District, Pinal County, Arizona.  
10. The location of the claim with reference to a natural object or permanent monument is \_\_\_\_\_  
This notice is posted 20 feet south easterly from the NW End Center monument of the claim. From here to the NW corner of Sec 15 bears North 1900 feet and West 1350 feet  
This claim encompasses portions of the NW 1/4 the NE 1/4 the SE 1/4 and the SW 1/4 of Sec 15, T10S, R15E

Date

Nov. 12, 1997

Dave McGee

Signature a

STATE OF ARIZONA,

County of \_\_\_\_\_

ss.

I hereby certify that the within instrument was filed and recorded

\_\_\_\_\_ 19\_\_\_\_, at \_\_\_\_\_ M.

In Docket No. \_\_\_\_\_, Page \_\_\_\_\_, at the request of \_\_\_\_\_

Fee No.:

When recorded mail to:

Witness my hand and official seal.

County Recorder

Fee: \$

By \_\_\_\_\_

Deputy Recorder

# NOTICE OF MINING CLAIM LOCATION

- 1.  Location                       Amendment                       Relocation
- 2.  Placer                               Lode                                       Millsite                               Tunnel
- 3. The name and address of the Locator is

RECEIVED  
BLN  
ARIZONA STATE OFFICE  
DEC 16 10 51 AM '97

Dave McGee

Name

P.O. Box 332

Address

Oracle

City

Arizona

State

85623

Zip

- 4. The name of the claim is Paradise #13
- 5. The date of the location is Nov. 12, 1997
- 6. The claim is 1500 feet long and 600 feet wide. The distance from the Location monument to each end of the claim is 20 feet in a Northwesterly direction and 1480 feet in a South easterly direction.
- 7. The general course of the claim is from the SE to the NW.
- 8. The location of the claim is in Section 15, Township 10S, Range 15E G&SRB&M, Canyon del Oro Mining District, Pinal County, Arizona.
- 9. If amending or relocating, the previous claim name was Paradise #13 recorded in Docket 1004, Book 78, Canyon del Oro Mining District, Pinal County, Arizona.
- 10. The location of the claim with reference to a natural object or permanent monument is \_\_\_\_\_  
This notice is posted 20 feet south easterly from the NW End Center monument of the claim. From here to the NW corner of Sec 15 bears North 1900 feet and West 1350 feet  
This claim encompasses portions of the NW 1/4 the NE 1/4 the SE 1/4 and the SW 1/4 of Sec 15, T10S, R15E

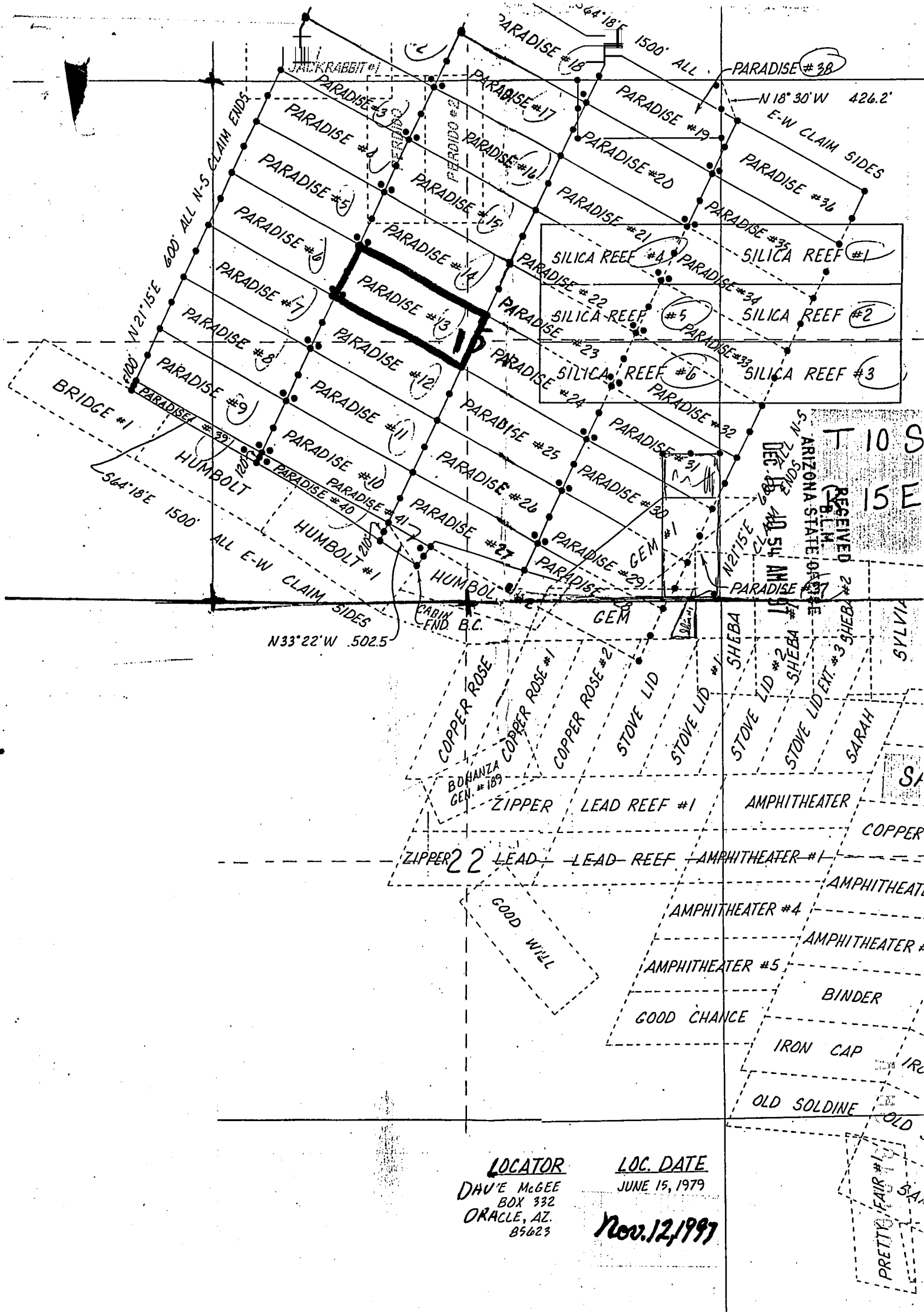
Date

Nov. 12, 1997

Dave McGee

Signature

7 MC 369163



RECEIVED  
2 39 54 AM '79  
JUN 15 1979  
ARIZONA STATE OFFICE  
T 10 S  
15 E

LOCATOR  
DAVE MCGEE  
BOX 332  
ORACLE, AZ.  
85623

LOC. DATE  
JUNE 15, 1979  
*Nov. 12, 1997*

PRETTY FAIR #1  
OLD  
IR

STATE OF ARIZONA, } ss. I hereby certify that the wit  
County of \_\_\_\_\_  
In Docket No. \_\_\_\_\_ Page \_\_\_\_\_



OFFICIAL RECORDS OF  
PINAL COUNTY RECORDER

KATHLEEN C. FELIX

DATE: 12/02/97 TIME: 1312  
FEE: 10.00  
PAGES: 2  
FEE NO: 1997-041436

When recorded mail to:

PO Box 332  
Oracle, AZ 85623

With

By

Deputy Recorder

## NOTICE OF MINING CLAIM LOCATION

- Location  Amendment  Relocation
- Placer  Lode  Millsite  Tunnelsite
- The name and address of the Locator is

Dave Mc GEE

Name

P.O. Box 332

Address

Oracle

City

Arizona

State

85623

Zip

- The name of the claim is Paradise #14
- The date of the location is Nov. 12, 1997
- The claim is 1500 feet long and 600 feet wide. The distance from the Location monument to each end of the claim is 20 feet in a NORTHwesterly direction and 1400 feet in a southeasterly direction.
- The general course of the claim is from the SE to the NW
- The location of the claim is in Section 15, Township 10S, Range 15E  
G&SRB&M, Canyon del Oro Mining District, Pinal County, Arizona.
- If amending or relocating, the previous claim name was Paradise #14  
recorded in Docket 1004, Book 80,  
Canyon del Oro Mining District, Pinal County, Arizona.
- The location of the claim with reference to a natural object or permanent monument is  
This notice is posted 20 feet southeasterly from  
the NW End Center monument of the claim  
From here the NW corner of Sec 15 bears NORTH  
1375 feet and west 1575 feet  
This claim encompasses portions of the NW 1/4 and  
the NE 1/4 of Sec 15 T10S, R15E

Date

Nov. 12, 1997

Dave Mc Gee

Signature a

STATE OF ARIZONA, } ss. I hereby certify that the within instrument was filed and recorded  
County of \_\_\_\_\_, 19\_\_\_\_, at \_\_\_\_\_ M.  
In Docket No. \_\_\_\_\_, Page \_\_\_\_\_, at the request of \_\_\_\_\_

Fee No.:

When recorded mail to:

Witness my hand and official seal.

County Recorder

Fee: \$

By \_\_\_\_\_

Deputy Recorder

## NOTICE OF MINING CLAIM LOCATION

1.  Location  Amendment  Relocation  
2.  Placer  Lode  Millsite  Tunnel  
3. The name and address of the Locator is

RECEIVED  
BLM  
ARIZONA STATE OFFICE  
DECEMBER 16 10 55 AM '97

Dave McGEE

Name

P.O. Box 332

Address

Oracle

City

Arizona

State

85623

Zip

4. The name of the claim is Paradise #14
5. The date of the location is Nov. 12, 1997
6. The claim is 1500 feet long and 600 feet wide. The distance from the Location monument to each end of the claim is 20 feet in a NORTHwesterly direction and 1400 feet in a southeasterly direction.
7. The general course of the claim is from the SE to the NW.
8. The location of the claim is in Section 15, Township 10S, Range 15E  
G&SRB&M, Canyon del Oro Mining District, Pinal County, Arizona.
9. If amending or relocating, the previous claim name was Paradise #14  
\_\_\_\_\_ recorded in Docket 1004, Book 80,  
Canyon del Oro Mining District, Pinal County, Arizona.
10. The location of the claim with reference to a natural object or permanent monument is \_\_\_\_\_  
This notice is posted 20 feet southeasterly from  
the NW End Center monument of the claim  
From here the NW corner of Sec 15 bears NORTH  
1375 feet and west 1575 feet  
This claim encompasses portions of the NW 1/4 and  
the NE 1/4 of Sec 15 T.10S, R.15E

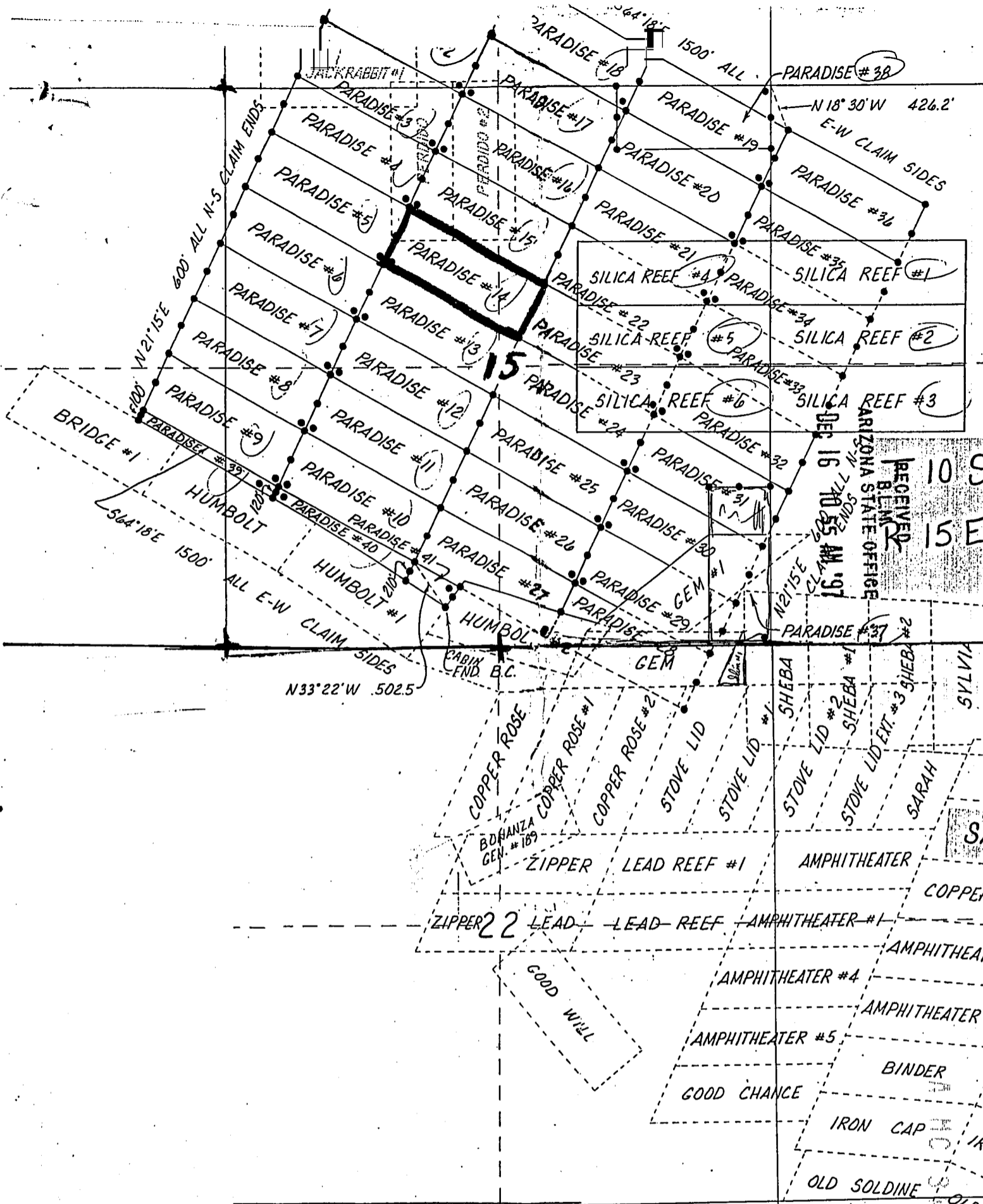
Date

Nov. 12, 1997

Dave McGee

Signature

7  
HC  
349164



RECEIVED  
 BLEM  
 ARIZONA STATE OFFICE  
 DEC 16 10 55 AM '97

LOCATOR  
 DAVE MCGEE  
 BOX 332  
 ORACLE, AZ.  
 85623

LOC. DATE  
 JUNE 15, 1979

Nov. 12, 1997

10 US  
 15 E

Sylvia

SARAH

AMPHITHEATER

COPPER

AMPHITHEATER #1

AMPHITHEATER #4

AMPHITHEATER #5

BINDER

IRON CAP

OLD SOLDINE

PRETTY FAIR

STATE OF ARIZONA, } ss. I hereby certify that the within instrument was filed and recorded. Fee No. \_\_\_\_\_  
County of \_\_\_\_\_ }  
In Docket No. \_\_\_\_\_ Page \_\_\_\_\_



OFFICIAL RECORDS OF  
PINAL COUNTY RECORDER  
KATHLEEN C. FELIX

When recorded mail to:  
P.O. Box 332  
Oracle, AZ 85003

Witness \_\_\_\_\_  
By \_\_\_\_\_  
DATE: 12/02/97 TIME: 1312  
FEE: 10.00  
PAGES: 2  
FEE NO: 1997-041437

## NOTICE OF MINING CLAIM LOCATION

- Location  Amendment  Relocation
- Placer  Lode  Millsite  Tunnelsite
- The name and address of the Locator is

Dave McGEE  
Name  
P.O. Box 332  
Address  
Oracle Arizona 85623  
City State Zip

- The name of the claim is Paradise #15
- The date of the location is Nov. 12, 1997
- The claim is 1500 feet long and 600 feet wide. The distance from the Location monument to each end of the claim is 20 feet in a Northwesterly direction and 1480 feet in a Southeasterly direction.
- The general course of the claim is from the SE to the NW
- The location of the claim is in Section 15, Township 10S, Range 15E  
G&SRB&M, Canyon del Oro Mining District, Pinal County, Arizona.
- If amending or relocating, the previous claim name was Paradise #15  
\_\_\_\_\_ recorded in Docket 1004, Book 82,  
Canyon del Oro Mining District, Pinal County, Arizona.

- The location of the claim with reference to a natural object or permanent monument is \_\_\_\_\_  
This notice is posted 20 feet southeasterly from the NW End Center monument of the claim. From here the NW corner of Sec 15 bears NORTH 875 feet and west 1975 feet  
This claim encompasses portions NW 1/4 and NE 1/4 of Sec. 15, T10S, R15E

Date Nov. 12, 1997  
Dave McGee  
Signature



STATE OF ARIZONA, } ss. I hereby certify that the within instrument was filed and recorded  
County of \_\_\_\_\_, 19\_\_\_\_, at \_\_\_\_\_ M.  
In Docket No. \_\_\_\_\_, Page \_\_\_\_\_, at the request of \_\_\_\_\_

Fee No.:

When recorded mail to:

Witness my hand and official seal.

County Recorder

Fee: \$

By \_\_\_\_\_

Deputy Recorder

# NOTICE OF MINING CLAIM LOCATION

- 1.  Location                       Amendment                       Relocation
- 2.  Placer                               Lode                                       Millsite
- 3. The name and address of the Locator is

RECEIVED  
 B.L.M.  
 ARIZONA STATE OFFICE  
 Dec 16 10 55 AM '97

Dave McGEE  
 Name  
P.O. Box 332  
 Address  
Oracle                      Arizona                      85623  
 City                                      State                                      Zip

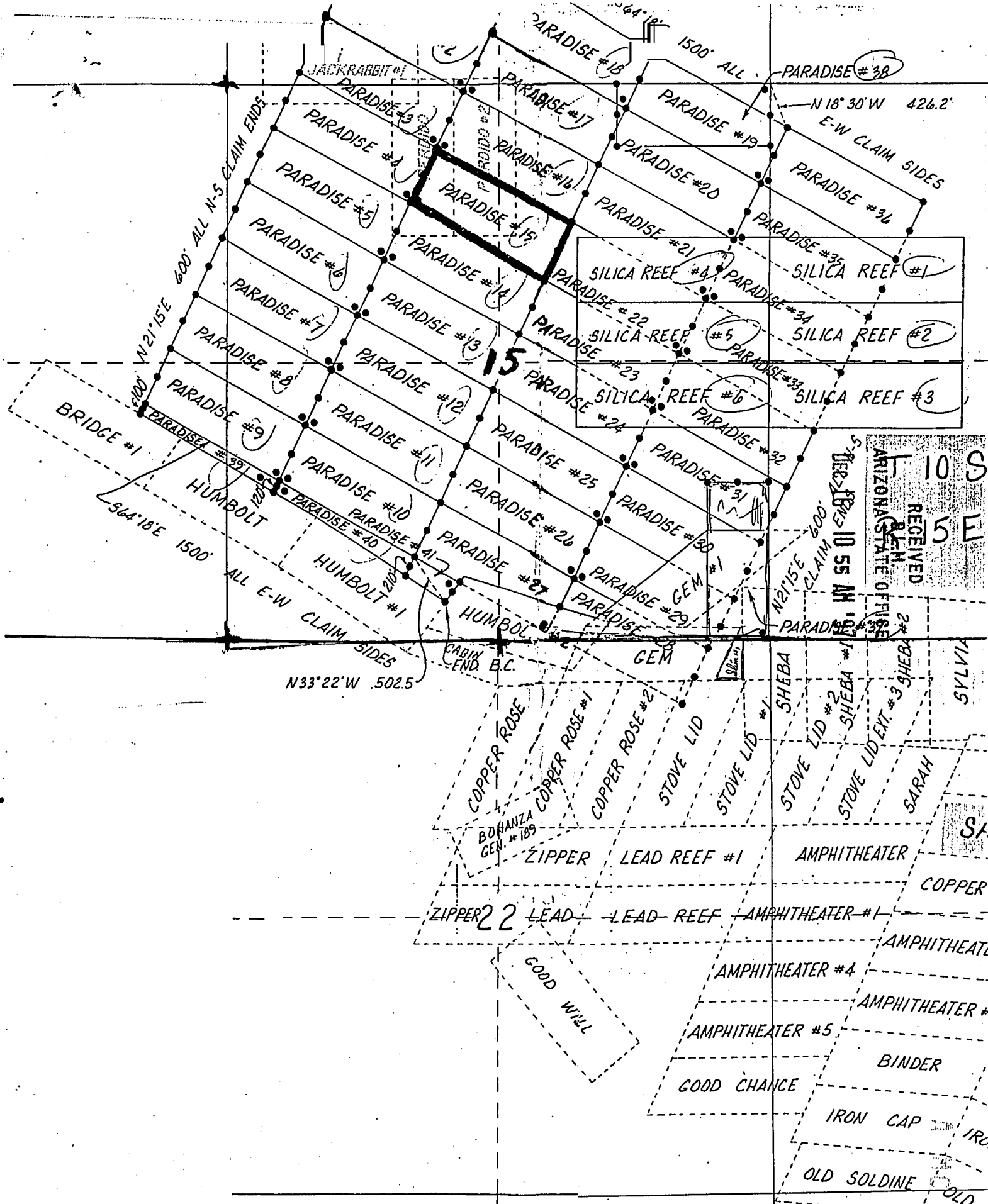
- 4. The name of the claim is Paradise #15
- 5. The date of the location is Nov. 12, 1997
- 6. The claim is 1500 feet long and 600 feet wide. The distance from the Location monument to each end of the claim is 20 feet in a Northwesterly direction and 1400 feet in a Southeasterly direction.
- 7. The general course of the claim is from the SE to the NW
- 8. The location of the claim is in Section 15, Township 10S, Range 15E  
G&SRB&M, Canyon del Oro Mining District, Pinal County, Arizona.
- 9. If amending or relocating, the previous claim name was Paradise #15  
 \_\_\_\_\_ recorded in Docket 1004 Book 82  
Canyon del Oro Mining District, Pinal County, Arizona.

10. The location of the claim with reference to a natural object or permanent monument is \_\_\_\_\_  
This notice is posted 20 feet southeasterly from the NW End Center monument of the claim. From here the NW corner of Sec 15 bears North 875 feet and west 1975 feet  
This claim encompasses portions NW 1/4 and NE 1/4 of Sec. 15, T 10S, R 15E

Date Nov. 12, 1997

  
 \_\_\_\_\_  
 Signature

A HC 349165



RECEIVED  
 JUN 15 1979  
 ARIZONA STATE OFFICE  
 2400 N. 10TH ST.  
 PHOENIX, AZ 85016

**LOCATOR**  
 DAU'E MCGEE  
 BOX 332  
 ORACLE, AZ.  
 85623

**LOC. DATE**  
 JUNE 15, 1979

**Nov. 12, 1997**

PRETTY FAIR #1  
 SARAH

STATE OF ARIZONA,

County of \_\_\_\_\_

ss.

I hereby certify that the within instrument was filed \_\_\_\_\_

In Docket No. \_\_\_\_\_

Page \_\_\_\_\_



OFFICIAL RECORDS OF  
PINAL COUNTY RECORDER

KATHLEEN C. FELIX

When recorded mail to:

PO Box 332  
Oracle, AZ 85623

With \_\_\_\_\_

By \_\_\_\_\_

DATE: 12/02/97 TIME: 1312  
FEE: 10.00  
PAGES: 2  
FEE NO: 1997-041438

Deputy Recorder

## NOTICE OF MINING CLAIM LOCATION

1.  Location  Amendment  Relocation
2.  Placer  Lode  Millsite  Tunnelsite
3. The name and address of the Locator is

Dave McGee

Name

P.O. Box 332

Address

Oracle  
City

Arizona  
State

85623  
Zip

4. The name of the claim is Paradise # 16
5. The date of the location is Nov. 12, 1997
6. The claim is 1500 feet long and 600 feet wide. The distance from the Location monument to each end of the claim is 20 feet in a Northwesterly direction and 1480 feet in a Southeasterly direction.
7. The general course of the claim is from the NW to the SE.
8. The location of the claim is in Section 15, Township 10S, Range 15E  
G&SRB&M, canyon del Oro Mining District, Pinal County, Arizona.
9. If amending or relocating, the previous claim name was Paradise # 16  
\_\_\_\_\_ recorded in Docket 1004, Book 84,  
canyon del Oro Mining District, Pinal County, Arizona.

10. The location of the claim with reference to a natural object or permanent monument is \_\_\_\_\_  
This notice is posted 20 feet in a southeasterly  
from the NW End Center Monument of the claim  
From here to the NW corner of Sec 15 it bears  
North 300 feet and West 2175 feet  
This claim encompasses portions of the NW 1/4 and  
the NE 1/4 of Sec 15 T10S R15E

Date Nov. 12, 1997

Dave McGee  
Signature

STATE OF ARIZONA, } ss. I hereby certify that the within instrument was filed and recorded  
County of \_\_\_\_\_, 19\_\_\_\_, at \_\_\_\_\_ M.  
In Docket No. \_\_\_\_\_, Page \_\_\_\_\_, at the request of \_\_\_\_\_

Fee No.:

When recorded mail to:

Witness my hand and official seal.

County Recorder

By \_\_\_\_\_

Deputy Recorder

Fee: \$

## NOTICE OF MINING CLAIM LOCATION

1.  Location  Amendment  Relocation  
2.  Placer  Lode  Millsite  Turbalsi  
3. The name and address of the Locator is

RECEIVED  
B.L.M.  
ARIZONA STATE OFFICE  
Dec 16 10 55 AM '97

Dave McGee  
Name

P.O. Box 332  
Address

Oracle  
City

Arizona  
State

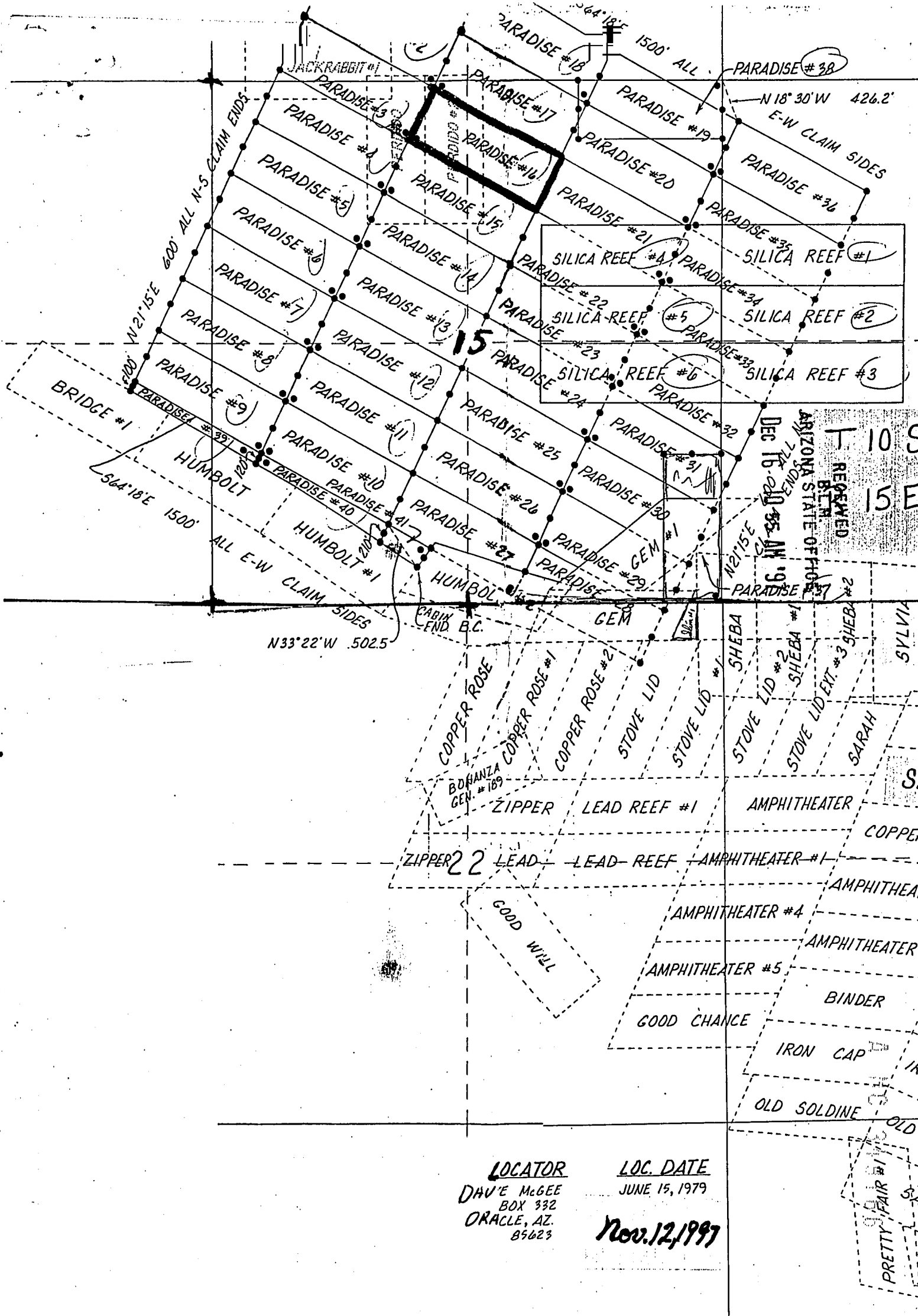
85623  
Zip

4. The name of the claim is Paradise # 16  
5. The date of the location is Nov. 12, 1997  
6. The claim is 1500 feet long and 600 feet wide. The distance from the Location monument to each end of the claim is 20 feet in a Northwesterly direction and 1480 feet in a Southeasterly direction.  
7. The general course of the claim is from the NW to the SE  
8. The location of the claim is in Section 15, Township 10S, Range 15E  
G&SRB&M, canyon del Oro Mining District, Pinal County, Arizona.  
9. If amending or relocating, the previous claim name was Paradise # 16  
\_\_\_\_\_ recorded in Docket 1004, Book 84,  
canyon del Oro Mining District, Pinal County, Arizona.  
10. The location of the claim with reference to a natural object or permanent monument is \_\_\_\_\_  
This notice is posted 20 feet in a southeasterly  
from the NW End Center Monument of the claim  
From here to the NW corner of Sec 15 it bears  
North 300 feet and West 2175 feet  
This claim encompasses portions of the NW 1/4 and  
the NE 1/4 of Sec 15 T10S R15E

Date Nov. 12, 1997

Dave McGee  
Signature

7 MC 349160



LOCATOR  
 DAVE MCGEE  
 BOX 332  
 ORACLE, AZ.  
 85623

LOC. DATE  
 JUNE 15, 1979

Nov. 12, 1997

RECEIVED  
 BLM  
 ARIZONA STATE OF HOV  
 DEC 16 2 10 55 AM '97

10 C  
 15 E

PRETTY PAIR #170  
 S-X  
 1  
 2  
 3  
 4  
 5

STATE OF ARIZONA, } ss. I hereby certify that the with  
County of \_\_\_\_\_

In Docket No. \_\_\_\_\_ Page \_\_\_\_\_

When recorded mail to:

*P.O. Box 332  
Oracle, AZ 85603*

Witness \_\_\_\_\_

By \_\_\_\_\_

OFFICIAL RECORDS OF  
PINAL COUNTY RECORDER

KATHLEEN C. FELIX

DATE: 12/02/97 TIME: 1312  
FEE : 10.00  
PAGES: 2  
FEE NO: 1997-041439

Deputy Recorder

## NOTICE OF MINING CLAIM LOCATION

1.  Location  Amendment  Relocation  
 2.  Placer  Lode  Millsite  Tunnelsite  
 3. The name and address of the Locator is

Dave McGee

Name

P.O. Box 332

Address

Oracle

City

ARIZONA

State

85623

Zip

4. The name of the claim is Paradise #17  
 5. The date of the location is Nov. 12, 1997  
 6. The claim is 1500 feet long and 600 feet wide. The distance from the Location monument to each end of the claim is 20 feet in a Northwesterly direction and 1480 feet in a Southeasterly direction.  
 7. The general course of the claim is from the SE to the NW.  
 8. The location of the claim is in Section 15 & 10, Township 10S, Range 15E  
G&SRB&M, Canyon del Oro Mining District, Pinal County, Arizona.  
 9. If amending or relocating, the previous claim name was Paradise #17  
 \_\_\_\_\_ recorded in Docket 1004, Book 86,  
Canyon del Oro Mining District, Pinal County, Arizona.  
 10. The location of the claim with reference to a natural object or permanent monument is \_\_\_\_\_  
This notice is posted 20 feet in a southeasterly direction  
from the NW End Center of the claim, From here  
the NW CORNER of Sec 15 bears South 250 feet  
and West 2425 feet  
This claim encompasses portions of the SW 1/4 and SE 1/4  
of Sec 10 and the NE 1/4 and NW 1/4 of Sec 15 T10S R15E

Date

Nov. 12, 1997

Dave McGee

Signature

STATE OF ARIZONA, } ss. I hereby certify that the within instrument was filed and recorded  
County of \_\_\_\_\_, 19\_\_\_\_, at \_\_\_\_\_ M.  
In Docket No. \_\_\_\_\_, Page \_\_\_\_\_, at the request of \_\_\_\_\_

Fee No.:

When recorded mail to:

Witness my hand and official seal.

County Recorder

By \_\_\_\_\_

Deputy Recorder

Fee: \$

## NOTICE OF MINING CLAIM LOCATION

1.  Location  Amendment  Relocation  
2.  Placer  Lode  Millsite  Tunnel

RECEIVED  
B.L.M.  
ARIZONA STATE OFFICE  
Dec 16 10 56 AM '97

3. The name and address of the Locator is

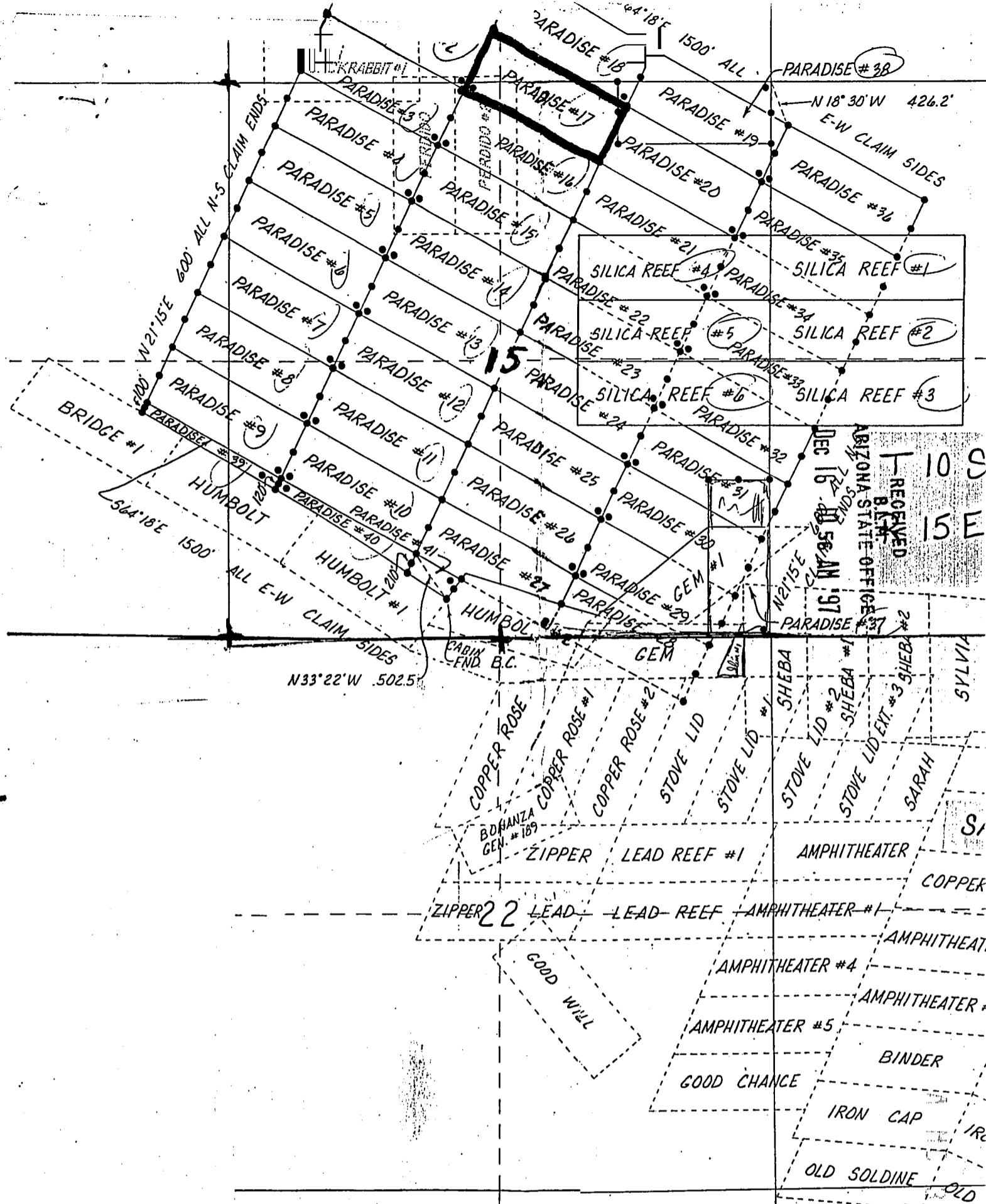
Dave McGee  
Name  
P.O. Box 332  
Address  
Oracle ARIZONA 85623  
City State Zip

4. The name of the claim is Paradise #17  
5. The date of the location is Nov. 12, 1997  
6. The claim is 1500 feet long and 600 feet wide. The distance from the Location monument to each end of the claim is 20 feet in a Northwesterly direction and 1480 feet in a Southeasterly direction.  
7. The general course of the claim is from the SE to the NW.  
8. The location of the claim is in Section 15 & 10, Township 10S, Range 15E  
G&SRB&M, Canyon del Oro Mining District, Pinal County, Arizona.  
9. If amending or relocating, the previous claim name was Paradise #17  
\_\_\_\_\_ recorded in Docket 1004, Book 86,  
Canyon del Oro Mining District, Pinal County, Arizona.  
10. The location of the claim with reference to a natural object or permanent monument is \_\_\_\_\_  
This notice is posted 20 feet in a southeasterly direction  
from the NW End Center of the claim, From here  
the NW CORNER of Sec 15 bears South 250 feet  
and West 2425 feet  
this claim encompasses portions of the SW 1/4 and SE 1/4  
of Sec 10 and the NE 1/4 and NW 1/4 of Sec 15 T10S R15E

Date Nov. 12, 1997

Dave McGee  
Signature

A MC 349167



RECEIVED  
 B.N.H.  
 ARIZONA STATE OFFICE  
 DEC 16 10 56 AM '97

LOCATOR  
 DAVE MCGEE  
 BOX 332  
 ORACLE, AZ.  
 85623

LOC. DATE  
 JUNE 15, 1979

Nov. 12, 1997

PRETTY FAIR #1



STATE OF ARIZONA,

County of \_\_\_\_\_

In Docket No. \_\_\_\_\_

ss.

I hereby certify that the within instrument is a true and correct copy of the original as the same appears in the records of the County Recorder.

Page \_\_\_\_\_



OFFICIAL RECORDS OF PINAL COUNTY RECORDER

KATHLEEN C. FELIX

DATE: 12/02/97 TIME: 1312  
FEE: 10.00  
PAGES: 2  
FEE NO: 1997-041440

Deputy Recorder

When recorded mail to:

PO Box 332  
Oracle, AZ 85623

# NOTICE OF MINING CLAIM LOCATION

- 1.  Location  Amendment  Relocation
- 2.  Placer  Lode  Millsite  Tunnelsite

3. The name and address of the Locator is

Dave McGee  
Name

P.O. Box 332  
Address

Oracle Arizona 85623  
City State Zip

4. The name of the claim is Paradise 19

5. The date of the location is Nov. 12, 1997

6. The claim is 1500 feet long and 600 feet wide. The distance from the Location monument to each end of the claim is 20 feet in a Southeasterly direction and 1480 feet in a Northwesterly direction.

7. The general course of the claim is from the SE to the NW

8. The location of the claim is in Section 15, Township 10S, Range 15E  
G&SRB&M, canyon del oro Mining District, Pinal County, Arizona.

9. If amending or relocating, the previous claim name was Paradise #19

\_\_\_\_\_ recorded in Docket 1004, Book 90,  
canyon del Oro Mining District, Pinal County, Arizona.

10. The location of the claim with reference to a natural object or permanent monument is \_\_\_\_\_

This notice is posted 20 feet Northwesterly from the SE End Center monument of the claim. From here the NE CORNER of Sec 15 bears West 75 feet and North 625 feet

Date Nov. 12, 1997

Dave McGee  
Signature

STATE OF ARIZONA, } ss. I hereby certify that the within instrument was filed and recorded  
County of \_\_\_\_\_, 19\_\_\_\_, at \_\_\_\_\_ M.  
In Docket No. \_\_\_\_\_, Page \_\_\_\_\_, at the request of \_\_\_\_\_

Fee No.:

When recorded mail to:

Witness my hand and official seal.

County Recorder

Fee: \$

By \_\_\_\_\_

Deputy Recorder

## NOTICE OF MINING CLAIM LOCATION

1.  Location       Amendment       Relocation  
2.  Placer       Lode       Millsite       Tunnels  
3. The name and address of the Locator is

RECEIVED  
B.L.M.  
ARIZONA STATE OFFICE  
DEC 11 10 56 AM 1997

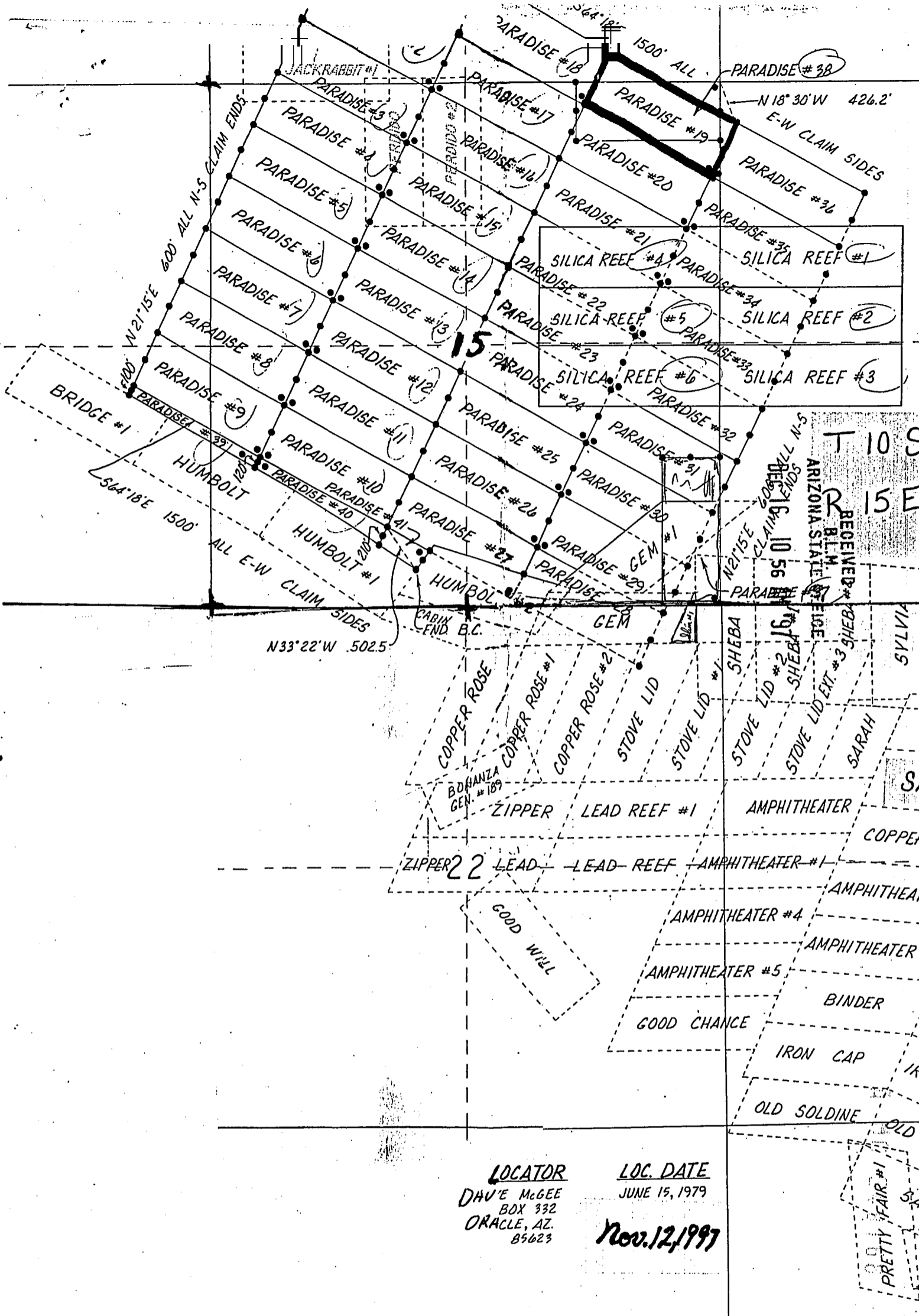
Dave McGee  
Name  
P.O. Box 332  
Address  
Oracle      Arizona      85623  
City      State      Zip

4. The name of the claim is Paradise 19  
5. The date of the location is Nov. 12, 1997  
6. The claim is 1500 feet long and 600 feet wide. The distance from the Location monument to each end of the claim is 20 feet in a Southeasterly direction and 1480 feet in a Northwesterly direction.  
7. The general course of the claim is from the SE to the NW  
8. The location of the claim is in Section 15, Township 10S, Range 15E  
G&SRB&M, canyon del oro Mining District, Pinal County, Arizona.  
9. If amending or relocating, the previous claim name was Paradise #19  
\_\_\_\_\_ recorded in Docket 1004, Book 90,  
canyon del Oro Mining District, Pinal County, Arizona.  
10. The location of the claim with reference to a natural object or permanent monument is \_\_\_\_\_  
This notice is posted 20 feet Northwesterly from  
the SE End Center monument of the claim. From  
here the NE CORNER of Sec 15 bears west 75 feet  
and North 625 feet

Date Nov. 12, 1997

Dave McGee  
Signature

5 MC 340168



RECEIVED  
 B.L.M.  
 ARIZONA STATE OFFICE  
 DEC 16 10 56 AM '79

LOCATOR  
 DAVE MCGEE  
 BOX 332  
 ORACLE, AZ.  
 85023

LOC. DATE  
 JUNE 15, 1979  
 Nov. 12, 1997

PRETTY FAIR #1

STATE OF ARIZONA, } ss. I hereby certify that the within instrument was filed and recorded | Fee No.:

County of \_\_\_\_\_

In Docket No. \_\_\_\_\_, Page \_\_\_\_\_



OFFICIAL RECORDS OF PINAL COUNTY RECORDER

KATHLEEN C. FELIX

When recorded mail to:

PC Box 332  
Oracle AZ 85623

With \_\_\_\_\_

DATE: 12/02/97 TIME: 1312

FEE: 10.00

PAGES: 2

FEE NO: 1997-041441

By \_\_\_\_\_

## NOTICE OF MINING CLAIM LOCATION

1.  Location       Amendment       Relocation
2.  Placer       Lode       Millsite       Tunnelsite

3. The name and address of the Locator is

Dave McGee

Name

P.O. Box 332

Address

Oracle

City

Arizona

State

85623

Zip

4. The name of the claim is Paradise #20

5. The date of the location is Nov. 12, 1997

6. The claim is 1500 feet long and 600 feet wide. The distance from the Location monument to each end of the claim is 20 feet in a Southeasterly direction and 1480 feet in a Northwesterly direction.

7. The general course of the claim is from the SE to the NW

8. The location of the claim is in Section 15, Township 10S, Range 15E  
G&SRB&M, Canyon del Oro Mining District, Pinal County, Arizona.

9. If amending or relocating, the previous claim name was Paradise #20

\_\_\_\_\_ recorded in Docket 1004, Book 92,  
Canyon del Oro Mining District, Pinal County, Arizona.

10. The location of the claim with reference to a natural object or permanent monument is \_\_\_\_\_

this notice is posted 20 feet Northwesterly from the SE End Center monument of the claim From here the NE CORNER of Sec 15 bears NORTH 1150 feet and East 175 feet

This claim encompasses portions of the NE 1/4 of Sec 15 T10S, R15E

Date Nov. 12, 1997

Dave McGee

Signature

STATE OF ARIZONA, } ss. I hereby certify that the within instrument was filed and recorded  
County of \_\_\_\_\_, 19\_\_\_\_, at \_\_\_\_\_ M.  
In Docket No. \_\_\_\_\_, Page \_\_\_\_\_, at the request of \_\_\_\_\_

Fee No.:

When recorded mail to:

Witness my hand and official seal.

County Recorder

By \_\_\_\_\_

Deputy Recorder

Fee: \$

## NOTICE OF MINING CLAIM LOCATION

1.  Location  Amendment  Relocation  
2.  Placer  Lode  Millsite  
3. The name and address of the Locator is

RECEIVED  
B.L.M.  
ARIZONA STATE OFFICE  
DEC 16 10 56 AM '97

Dave McGee  
Name  
P.O. Box 332  
Address  
Oracle Arizona 85623  
City State Zip

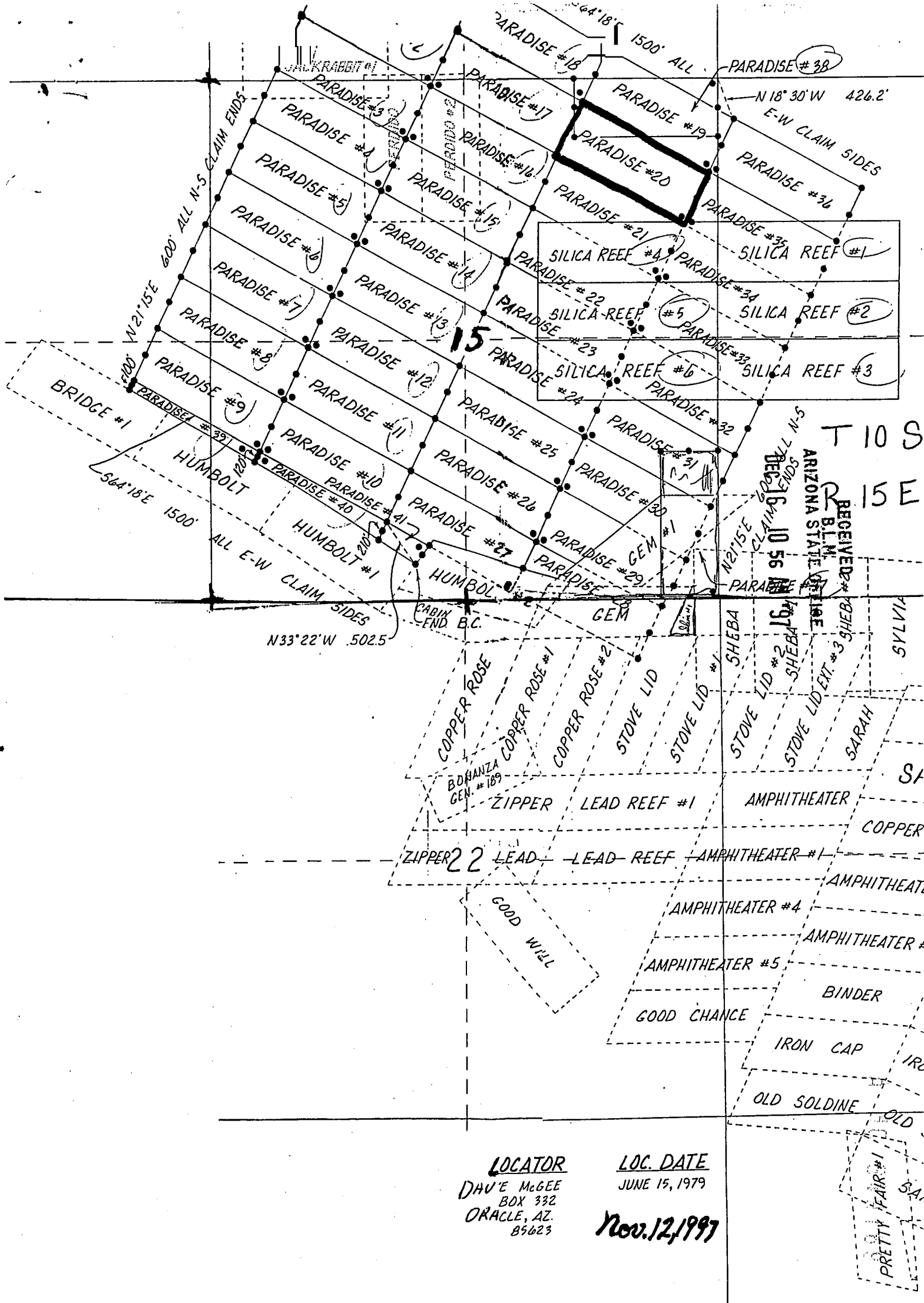
4. The name of the claim is Paradise #20  
5. The date of the location is Nov. 12, 1997  
6. The claim is 1500 feet long and 600 feet wide. The distance from the Location monument to each end of the claim is 20 feet in a southeasterly direction and 1480 feet in a northwesterly direction.  
7. The general course of the claim is from the SE to the NW  
8. The location of the claim is in Section 15, Township 10S, Range 15E  
G&SRB&M, Canyon del Oro Mining District, Pinal County, Arizona.  
9. If amending or relocating, the previous claim name was Paradise #20  
\_\_\_\_\_ recorded in Docket 1004, Book 92,  
Canyon del Oro Mining District, Pinal County, Arizona.  
10. The location of the claim with reference to a natural object or permanent monument is  
this notice is posted 20 feet Northwesterly from the  
SE End Center monument of the claim From here  
the NE CORNER of Sec 15 bears NORTH 1150 feet  
and East 175 feet  
This claim encompasses portions of the NE 1/4 of Sec 15  
T10S, R15E

Date

Nov. 12, 1997

Dave McGee  
Signature. a

ARIZONA STATE OFFICE



T 10 S  
R 15 E

RECEIVED  
BLM  
ARIZONA STATE OFFICE  
DEC 16 10 56 AM '79

LOCATOR  
DAVE MCGEE  
BOX 332  
ORACLE, AZ.  
85623

LOC. DATE  
JUNE 15, 1979  
*Nov. 12, 1997*

PRETTY FAIR #1

STATE OF ARIZONA,

I hereby certify that the within instrument was filed and recorded

Fee No.:

County of \_\_\_\_\_

} ss.

In Docket No. \_\_\_\_\_

Page \_\_\_\_\_



OFFICIAL RECORDS OF  
PINAL COUNTY RECORDER

KATHLEEN C. FELIX

When recorded mail to:

PO Box 332  
Oracle, AZ 85623

DATE: 12/02/97 TIME: 1312  
FEE : 10.00  
PAGES: 2  
FEE NO: 1997-041442

## NOTICE OF MINING CLAIM LOCATION

1.  Location                       Amendment                       Relocation
2.  Placer                               Lode                                       Millsite                               Tunnelsite
3. The name and address of the Locator is

DAVE McGee

Name

P.O. BOX 332

Address

Oracle  
City

Arizona  
State

85623  
Zip

4. The name of the claim is Paradise #21
5. The date of the location is Nov. 12, 1997
6. The claim is 1500 feet long and 600 feet wide. The distance from the Location monument to each end of the claim is 20 feet in a South easterly direction and 1480 feet in a Northwesterly direction.
7. The general course of the claim is from the SE to the NE.
8. The location of the claim is in Section 15, Township 10 S, Range 15 E  
G&SRB&M, Canyon del Oro Mining District, Pinal County, Arizona.
9. If amending or relocating, the previous claim name was Paradise #21  
recorded in Docket 1004, Book 94  
Canyon del Oro Mining District, Pinal County, Arizona.
10. The location of the claim with reference to a natural object or permanent monument is \_\_\_\_\_  
This notice is posted 20 feet North westerly from the  
SE End Center monument of the claim, From here  
the NE CORNER of Sec 15 bears East 450 feet  
and NORTH 1425 feet  
This claim encompasses a portion of the NE 1/4 of Sec  
15 T10S, R15E

Date

Nov. 12, 1997

Dave McGee

Signature

STATE OF ARIZONA, } ss. I hereby certify that the within instrument was filed and recorded  
County of \_\_\_\_\_, 19\_\_\_\_, at \_\_\_\_\_ M.  
In Docket No. \_\_\_\_\_, Page \_\_\_\_\_, at the request of \_\_\_\_\_

Fee No.:

When recorded mail to:

Witness my hand and official seal.

County Recorder

By \_\_\_\_\_

Deputy Recorder

Fee: \$

## NOTICE OF MINING CLAIM LOCATION

1.  Location       Amendment       Relocation  
2.  Placer       Lode       Millsite       Tunnel  
3. The name and address of the Locator is

RECEIVED  
B.L.M.  
ARIZONA STATE OFFICE  
DEC 26 10 57 AM '97

DAVE McGee  
Name  
P.O. Box 332  
Address  
Oracle      Arizona      85623  
City      State      Zip

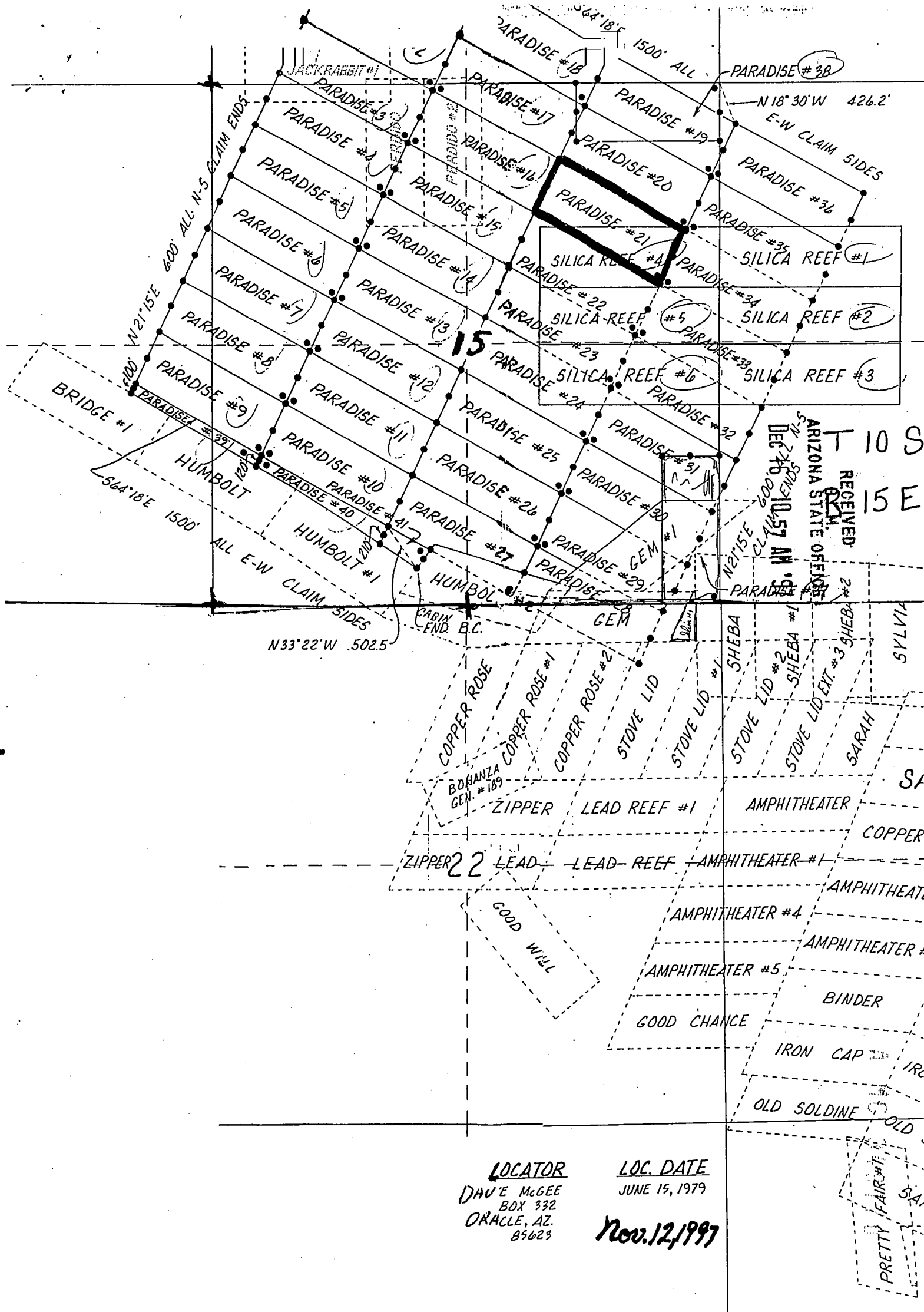
4. The name of the claim is Paradise #21  
5. The date of the location is Nov. 12, 1997  
6. The claim is 1500 feet long and 600 feet wide. The distance from the Location monument to each end of the claim is 20 feet in a South easterly direction and 1480 feet in a North westerly direction.  
7. The general course of the claim is from the SE to the NE.  
8. The location of the claim is in Section 15, Township 10 S, Range 15 E  
G&SRB&M, canyon del Oro Mining District, Pinal County, Arizona.  
9. If amending or relocating, the previous claim name was Paradise #21  
\_\_\_\_\_ recorded in Docket 1004, Book 94,  
Canyon del Oro Mining District, Pinal County, Arizona.  
10. The location of the claim with reference to a natural object or permanent monument is \_\_\_\_\_  
This notice is posted 20 feet North westerly from the  
SE End Center monument of the claim, From here  
the NE CORNER of Sec 15 bears East 450 feet  
and NORTH 1425 feet  
This claim encompasses a portion of the NE 1/4 of Sec  
15 T10S, R15E

Date Nov. 12, 1997

Dave McGee  
Signature

A HC 349170





RECEIVED  
 BLM  
 ARIZONA STATE OFFICE  
 DEC 7 10 57 AM '97  
 10 S  
 15 E

LOCATOR  
 DAVE MCGEE  
 BOX 332  
 ORACLE, AZ.  
 85623

LOC. DATE  
 JUNE 15, 1979  
 Nov. 12, 1997

PRETTY FAIR #1  
 SA

STATE OF ARIZONA, } ss. I hereby certify that the within instrument was filed and recorded Fee No.:  
County of \_\_\_\_\_  
In Docket No. \_\_\_\_\_, Page \_\_\_\_\_



OFFICIAL RECORDS OF  
PINAL COUNTY RECORDER  
KATHLEEN C. FELIX

DATE: 12/02/97 TIME: 1312  
FEE : 10.00  
PAGES: 2  
FEE NO: 1997-041463

When recorded mail to:  
PO BOX 332  
Oracle, AZ 85603

Witn  
By

### NOTICE OF MINING CLAIM LOCATION

- 1.  Location                       Amendment                       Relocation
- 2.  Placer                               Lode                                       Millsite                               Tunnelsite
- 3. The name and address of the Locator is

DAVE MCGEE  
Name

P.O. Box 332  
Address

Oracle                      ARIZONA                      85623  
City                                      State                                      Zip

4. The name of the claim is Paradise #22

5. The date of the location is Nov. 12, 1997

6. The claim is 1500 feet long and 600 feet wide. The distance from the Location monument to each end of the claim is 20 feet in a Southeasterly direction and 1480 feet in a NORTHwesterly direction.

7. The general course of the claim is from the SE to the NW

8. The location of the claim is in Section 15, Township 10S, Range 15E  
G&SRB&M, canyon del Oro Mining District, Pinal County, Arizona.

9. If amending or relocating, the previous claim name was Paradise #22  
recorded in Docket 1004, Book 96,  
canyon del Oro Mining District, Pinal County, Arizona.

10. The location of the claim with reference to a natural object or permanent monument is \_\_\_\_\_  
This notice is posted 20 feet NORTHwesterly from the  
SE End Center Monument of the claim, From here  
the NE CORNER of Sec 15 bears NORTH 2200 feet  
and East 700 Feet  
This claim encompasses a portion of the NE 1/4 of  
Sec 15 T10S R15E

Date Nov. 12, 1997

Dave McGee  
Signature

STATE OF ARIZONA, } ss. I hereby certify that the within instrument was filed and recorded  
County of \_\_\_\_\_, 19\_\_\_\_, at \_\_\_\_\_ M.  
In Docket No. \_\_\_\_\_, Page \_\_\_\_\_, at the request of \_\_\_\_\_

Fee No.:

When recorded mail to:

Witness my hand and official seal.

County Recorder

By \_\_\_\_\_

Deputy Recorder

Fee: \$

## NOTICE OF MINING CLAIM LOCATION

1.  Location  Amendment  Relocation  
2.  Placer  Lode  Millsite  Tunnel  
3. The name and address of the Locator is

RECEIVED  
B.L.M.  
ARIZONA STATE OFFICE  
DEC 6 10 57 AM '97

DAVE MCGEE  
Name

P.O. Box 332  
Address

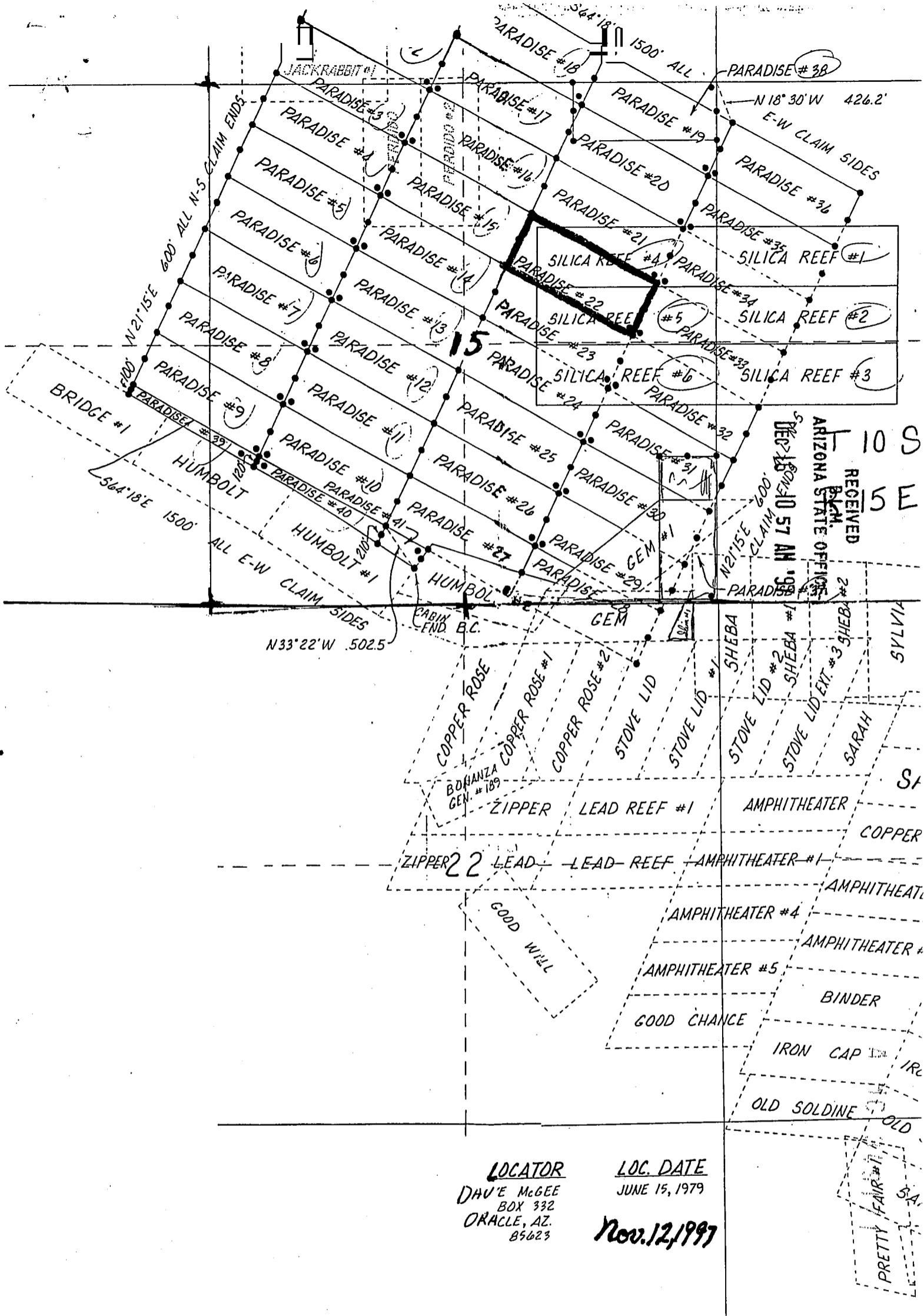
Oracle Arizona 85623  
City State Zip

4. The name of the claim is Paradise #22  
5. The date of the location is Nov. 12, 1997  
6. The claim is 1500 feet long and 600 feet wide. The distance from the Location monument to each end of the claim is 20 feet in a Southeasterly direction and 1480 feet in a NORTHwesterly direction.  
7. The general course of the claim is from the SE to the NW  
8. The location of the claim is in Section 15, Township T10S, Range R15E  
G&SRB&M, Canyon del Oro Mining District, Pinal County, Arizona.  
9. If amending or relocating, the previous claim name was Paradise #22  
\_\_\_\_\_ recorded in Docket 1004, Book 96,  
canyon del Oro Mining District, Pinal County, Arizona.  
10. The location of the claim with reference to a natural object or permanent monument is \_\_\_\_\_  
This notice is posted 20 feet NORTHwesterly from the  
SE End Center Monument of the claim, From here  
the NE CORNER of Sec 15 bears NORTH 2200 feet  
and East 700 Feet  
This claim encompasses a portion of the NE 1/4 of  
Sec 15 T10S R15E

Date Nov. 12, 1997

Dave McGee  
Signature

B MC 349171



RECEIVED  
 ARIZONA STATE OFFICE  
 DEC 15 10 57 AM 1997

LOCATOR  
 DAVE MCGEE  
 BOX 332  
 ORACLE, AZ.  
 85623

LOC. DATE  
 JUNE 15, 1979  
 Nov. 12, 1997

PRETTY FAIR #1

STATE OF ARIZONA, } ss. I hereby certify that the within  
County of \_\_\_\_\_  
In Docket No. \_\_\_\_\_, Page \_\_\_\_\_



OFFICIAL RECORDS OF  
PINAL COUNTY RECORDER  
KATHLEEN C. FELIX

DATE: 12/02/97 TIME: 1312  
FEE: 10.00  
PAGES: 2  
FEE NO: 1997-041443

When recorded mail to:

PC Box 332  
Oracle AZ 85623

Witness \_\_\_\_\_

By \_\_\_\_\_

Deputy Recorder

## NOTICE OF MINING CLAIM LOCATION

1.  Location  Amendment  Relocation  
2.  Placer  Lode  Millsite  Tunnelsite  
3. The name and address of the Locator is

DAVE Mc GEE  
Name

P.O. BOX 332  
Address

Oracle  
City

ARIZONA  
State

85623  
Zip

4. The name of the claim is Paradise #23  
5. The date of the location is Nov. 12, 1997  
6. The claim is 1500 feet long and 600 feet wide. The distance from the Location monument to each end of the claim is 20 feet in a South easterly direction and 1480 feet in a North westerly direction.  
7. The general course of the claim is from the SE to the NE.  
8. The location of the claim is in Section 15, Township 10 S, Range 15 E  
G&SRB&M, Canyon del Oro Mining District, Pinal County, Arizona.  
9. If amending or relocating, the previous claim name was Paradise #23  
\_\_\_\_\_ recorded in Docket 1004, Book 98,  
Canyon del Oro Mining District, Pinal County, Arizona.  
10. The location of the claim with reference to a natural object or permanent monument is  
This notice is posted 20 feet North westerly from the SE End Center Monument of the claim, From here the SE CORNER of Sec 15 bears South 2550 feet and East 975 feet  
This claim encompasses portions of the NE 1/4 and the SE 1/4 of Sec 15, T10S, R15E

Date Nov. 12, 1997

Dave McGee  
Signature

STATE OF ARIZONA, } ss. I hereby certify that the within instrument was filed and recorded  
County of \_\_\_\_\_, 19\_\_\_\_, at \_\_\_\_\_ M.  
In Docket No. \_\_\_\_\_, Page \_\_\_\_\_, at the request of \_\_\_\_\_

Fee No.:

When recorded mail to:

Witness my hand and official seal.

County Recorder

Fee: \$

By \_\_\_\_\_

Deputy Recorder

## NOTICE OF MINING CLAIM LOCATION

- 1.  Location                       Amendment                       Relocation
- 2.  Placer                               Lode                                       Millsite                               Tunnel
- 3. The name and address of the Locator is

RECEIVED  
B.L.M.  
ARIZONA STATE OFFICE  
DEC 11 11 00 AM '97

\_\_\_\_\_  
Name DAVE MCGEE

\_\_\_\_\_  
Address P.O. BOX 332

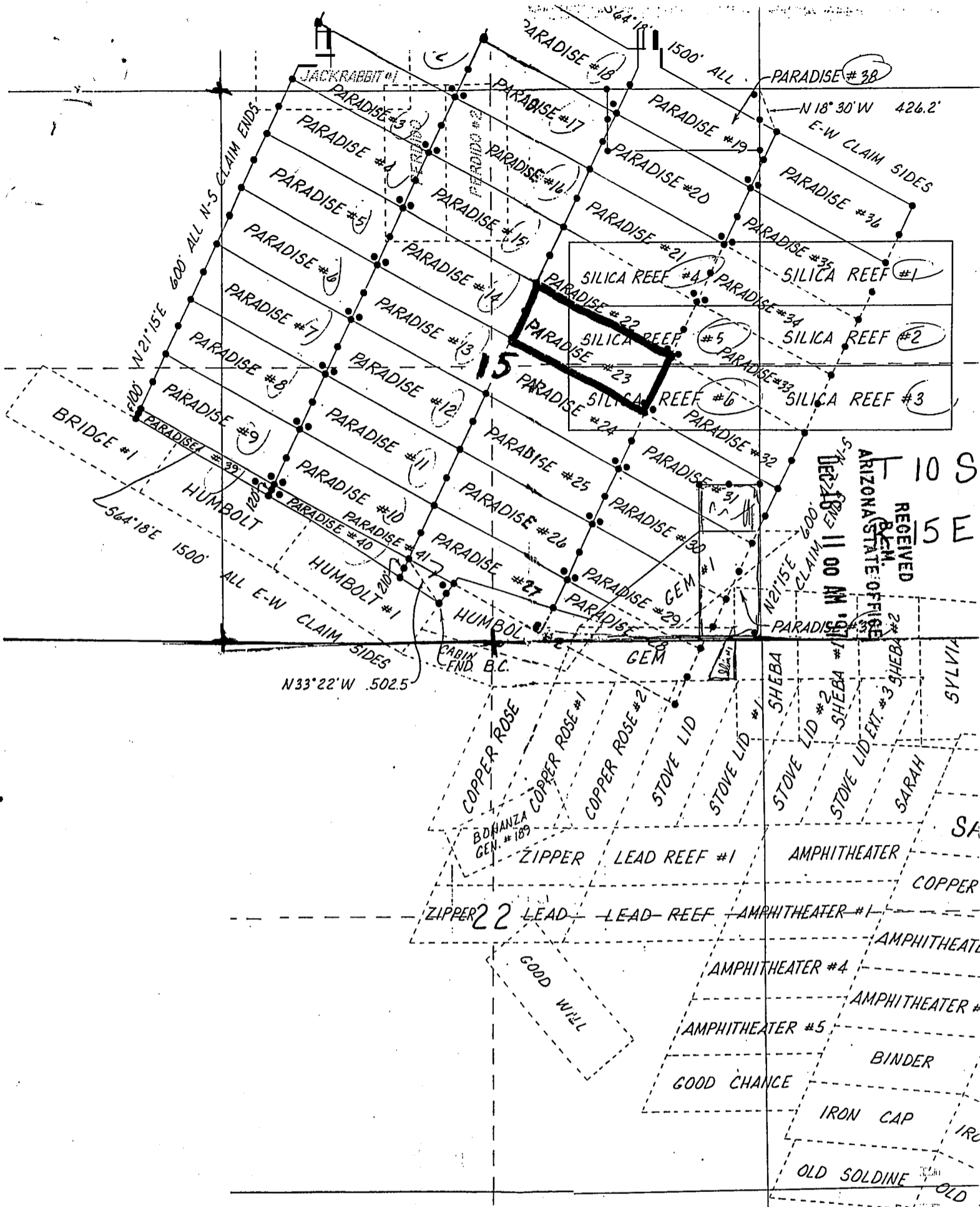
\_\_\_\_\_  
City Oracle                      State ARIZONA                      Zip 85623

- 4. The name of the claim is Paradise #23
- 5. The date of the location is Nov. 12, 1997
- 6. The claim is 1500 feet long and 600 feet wide. The distance from the Location monument to each end of the claim is 20 feet in a Southeasterly direction and 1480 feet in a Northwesterly direction.
- 7. The general course of the claim is from the SE to the NE.
- 8. The location of the claim is in Section 15, Township 10S, Range 15E  
G&SRB&M, Canyon del Oro Mining District, Pinal County, Arizona.
- 9. If amending or relocating, the previous claim name was Paradise #23  
\_\_\_\_\_ recorded in Docket 1004, Book 98  
Canyon del Oro Mining District, Pinal County, Arizona.
- 10. The location of the claim with reference to a natural object or permanent monument is \_\_\_\_\_  
This notice is posted 20 feet NORTHwesterly from the SE End Center Monument of the claim, From here the SE CORNER of Sec 15 bears South 2550 feet and East 975 feet  
This claim encompasses portions of the NE 1/4 and the SE 1/4 of Sec 15, T10S, R15E

Date Nov. 12, 1997

Dave McGee  
Signature

A HC 349172



RECEIVED  
 ARIZONA STATE OFFICE  
 10 S  
 5 E  
 DEC 18 11 00 AM '91

LOCATOR  
 DAU'E MCGEE  
 BOX 332  
 ORACLE, AZ.  
 85623

LOC. DATE  
 JUNE 15, 1979  
 Nov. 12, 1997

PRETTY FAIR #105  
 3A

STATE OF ARIZONA,

I hereby certify that the within

County of \_\_\_\_\_

ss.



OFFICIAL RECORDS OF  
PINAL COUNTY RECORDER

KATHLEEN C. FELIX

In Docket No. \_\_\_\_\_

Page \_\_\_\_\_

DATE: 12/02/97 TIME: 1312

FEE : 10.00

PAGES: 2

FEE NO: 1997-041444

When recorded mail to:

PO Box 332  
Oracle, AZ 85623

Witness \_\_\_\_\_

By \_\_\_\_\_

Deputy Recorder

## NOTICE OF MINING CLAIM LOCATION

1.  Location                       Amendment                       Relocation
2.  Placer                               Lode                                       Millsite                               Tunnelsite
3. The name and address of the Locator is

DAVE Mc GEE

Name

P.O. Box 332

Address

Oracle

City

Arizona

State

85623

Zip

4. The name of the claim is Paradise #24
5. The date of the location is Nov. 12, 1997
6. The claim is 1500 feet long and 600 feet wide. The distance from the Location monument to each end of the claim is 20 feet in a southeasterly direction and 1480 feet in a Northwesterly direction.
7. The general course of the claim is from the SE to the NW
8. The location of the claim is in Section 15, Township 10S, Range 15E  
G&SRB&M, canyon del oro Mining District, Pinal County, Arizona.
9. If amending or relocating, the previous claim name was Paradise #24  
recorded in Docket 1004, Book 100,  
canyon del Oro Mining District, Pinal County, Arizona.
10. The location of the claim with reference to a natural object or permanent monument is  
This notice is posted 20 feet in a NORTHWesterly  
DIRECTION from the SE End Center monument of the claim  
From here to the SE CORNER of Sec 15 bears  
South 2050 feet and East 1200 feet  
This claim encompasses portions of the SE 1/4, SW 1/4  
and NE 1/4 of Sec 15 T10S R15E

Date

Nov. 12, 1997

Dave McGee

Signature



STATE OF ARIZONA, } ss. I hereby certify that the within instrument was filed and recorded  
County of \_\_\_\_\_, 19\_\_\_\_, at \_\_\_\_\_ M.  
In Docket No. \_\_\_\_\_, Page \_\_\_\_\_, at the request of \_\_\_\_\_

Fee No.:

When recorded mail to:

Witness my hand and official seal.

County Recorder

Fee: \$

By \_\_\_\_\_

Deputy Recorder

# NOTICE OF MINING CLAIM LOCATION

- 1.  Location                       Amendment                       Relocation
- 2.  Placer                               Lode                                       Millsite                                       Tunnelsite
- 3. The name and address of the Locator is

RECEIVED  
B.L.M.  
ARIZONA STATE OFFICE  
DEC 16 11 00 AM '97

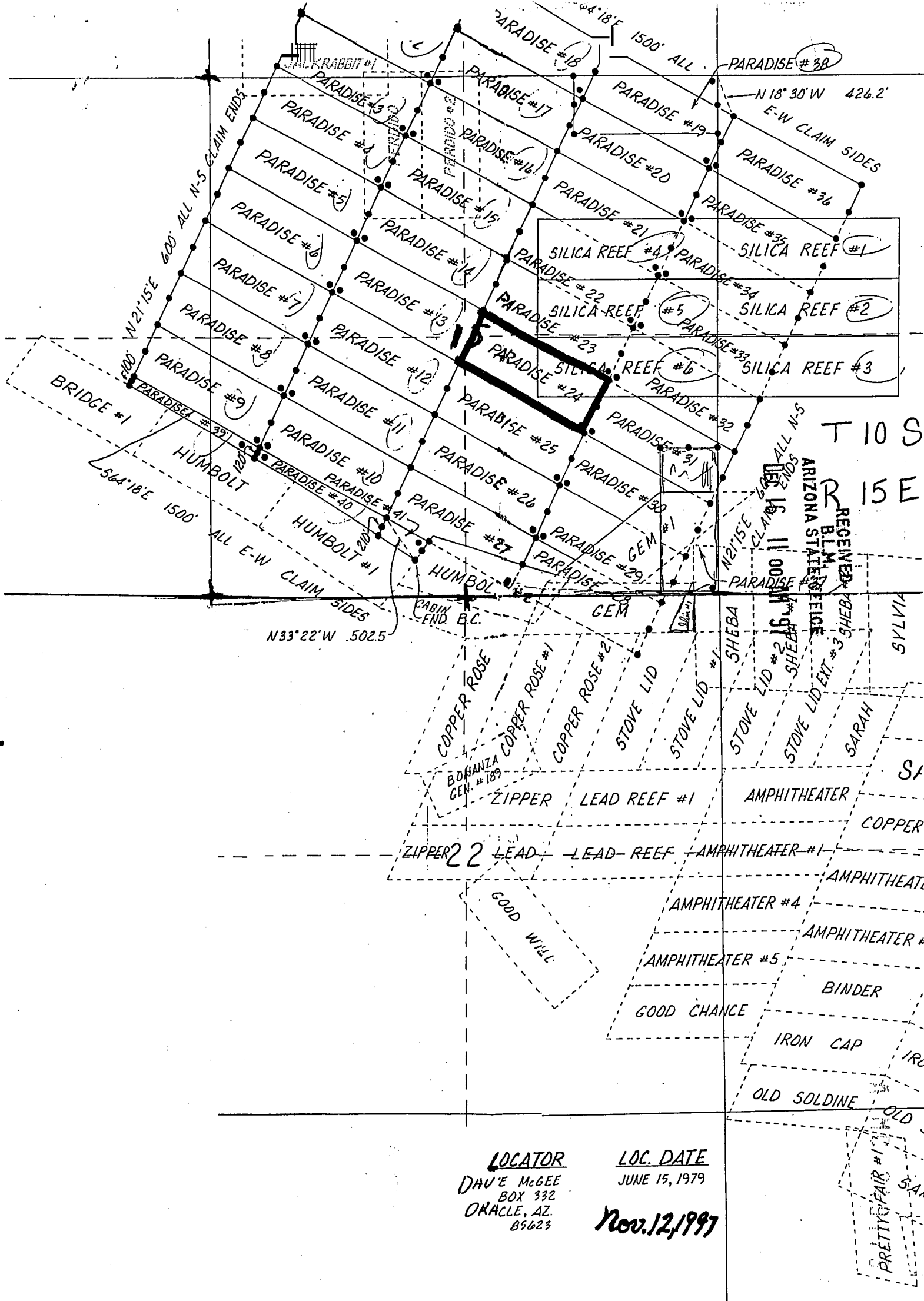
DAVE Mc GEE  
Name  
P.O. Box 332  
Address  
Oracle                      Arizona                      85623  
City                                      State                                      Zip

- 4. The name of the claim is Paradise #24
- 5. The date of the location is Nov. 12, 1997
- 6. The claim is 1500 feet long and 600 feet wide. The distance from the Location monument to each end of the claim is 20 feet in a South easterly direction and 1480 feet in a Northwesterly direction.
- 7. The general course of the claim is from the SE to the NW
- 8. The location of the claim is in Section 15, Township 10S, Range 15E  
G&SRB&M, canyon del oro Mining District, Pinal County, Arizona.
- 9. If amending or relocating, the previous claim name was Paradise #24  
\_\_\_\_\_ recorded in Docket 1004, Book 100,  
canyon del Oro Mining District, Pinal County, Arizona.
- 10. The location of the claim with reference to a natural object or permanent monument is \_\_\_\_\_  
This notice is posted 20 feet in a NORTHwesterly  
direction from the SE End Center monument of the claim  
From here to the SE CORNER of Sec 15 bears  
South 2050 feet and East 1200 feet  
This claim encompasses portions of the SE 1/4, SW 1/4  
and NE 1/4 of Sec 15 T10S R15E

Date Nov. 12, 1997

Dave McGee  
Signature

A MC 349173



T 10 S  
R 15 E

RECEIVED  
BLM OFFICE  
ARIZONA STATE FOREST  
DEC 16 11 00 AM '91

LOCATOR  
DAVE MCGEE  
BOX 332  
ORACLE, AZ.  
85623

LOC. DATE  
JUNE 15, 1979

*Nov. 12, 1997*

PRETTY FAIR #1

STATE OF ARIZONA,

County of \_\_\_\_\_

ss.

I hereby certify that the within instrument was filed and recorded.

In Docket No. \_\_\_\_\_

Page \_\_\_\_\_



OFFICIAL RECORDS OF  
PINAL COUNTY RECORDER

KATHLEEN C. FELIX

When recorded mail to:

PO Box 332  
Oracle, AZ 85623

With \_\_\_\_\_

DATE: 12/02/97 TIME: 1312  
FEE : 10.00  
PAGES: 2  
FEE NO: 1997-041445

By \_\_\_\_\_

Deputy Recorder

## NOTICE OF MINING CLAIM LOCATION

1.  Location                       Amendment                       Relocation
2.  Placer                               Lode                                       Millsite                               Tunnelsite
3. The name and address of the Locator is

Dave McGee

Name

P.O. Box 332

Address

Oracle  
City

ARIZONA  
State

85623  
Zip

4. The name of the claim is Paradise #25

5. The date of the location is Nov. 12, 1997

6. The claim is 1500 feet long and 600 feet wide. The distance from the Location monument to each end of the claim is 20 feet in a Southeasterly direction and 1480 feet in a North westerly direction.

7. The general course of the claim is from the SE to the NW.

8. The location of the claim is in Section 15, Township 10S, Range 15E  
G&SRB&M, Canyon del Oro Mining District, Pinal County, Arizona.

9. If amending or relocating, the previous claim name was Paradise #25

\_\_\_\_\_ recorded in Docket 1004, Book 102,

Canyon del Oro Mining District, Pinal County, Arizona.

10. The location of the claim with reference to a natural object or permanent monument is \_\_\_\_\_

This notice is posted 20 feet Northwesterly from the SE End Center monument of the claim. From here to the SE CORNER of Sec 15 bears South 1550 feet and East 1450 feet

this claim encompasses portions of the SE 1/4 and the SW 1/4 of Sec 15 T10S, R15E

Date Nov. 12, 1997

Dave McGee  
Signature

STATE OF ARIZONA, } ss. I hereby certify that the within instrument was filed and recorded  
County of \_\_\_\_\_, 19\_\_\_\_, at \_\_\_\_\_ M.  
In Docket No. \_\_\_\_\_, Page \_\_\_\_\_, at the request of \_\_\_\_\_

Fee No.:

When recorded mail to:

Witness my hand and official seal.

County Recorder

By \_\_\_\_\_

Deputy Recorder

Fee: \$

## NOTICE OF MINING CLAIM LOCATION

1.  Location       Amendment       Relocation  
2.  Placer       Lode       Millsite       Tunnelsite

3. The name and address of the Locator is

Dave McGee  
Name

P.O. Box 332  
Address

Oracle  
City

ARIZONA  
State

85623  
Zip

RECEIVED  
B.L.M.  
ARIZONA STATE OFFICE  
DEC 16 11 00 AM '97

RECEIVED

4. The name of the claim is Paradise #25  
5. The date of the location is Nov. 12, 1997  
6. The claim is 1500 feet long and 600 feet wide. The distance from the Location monument to each end of the claim is 20 feet in a southeasterly direction and 1480 feet in a North westerly direction.  
7. The general course of the claim is from the SE to the NW.  
8. The location of the claim is in Section 15, Township 10S, Range 15E  
G&SRB&M, Canyon del Oro Mining District, Pinal County, Arizona.  
9. If amending or relocating, the previous claim name was Paradise #25

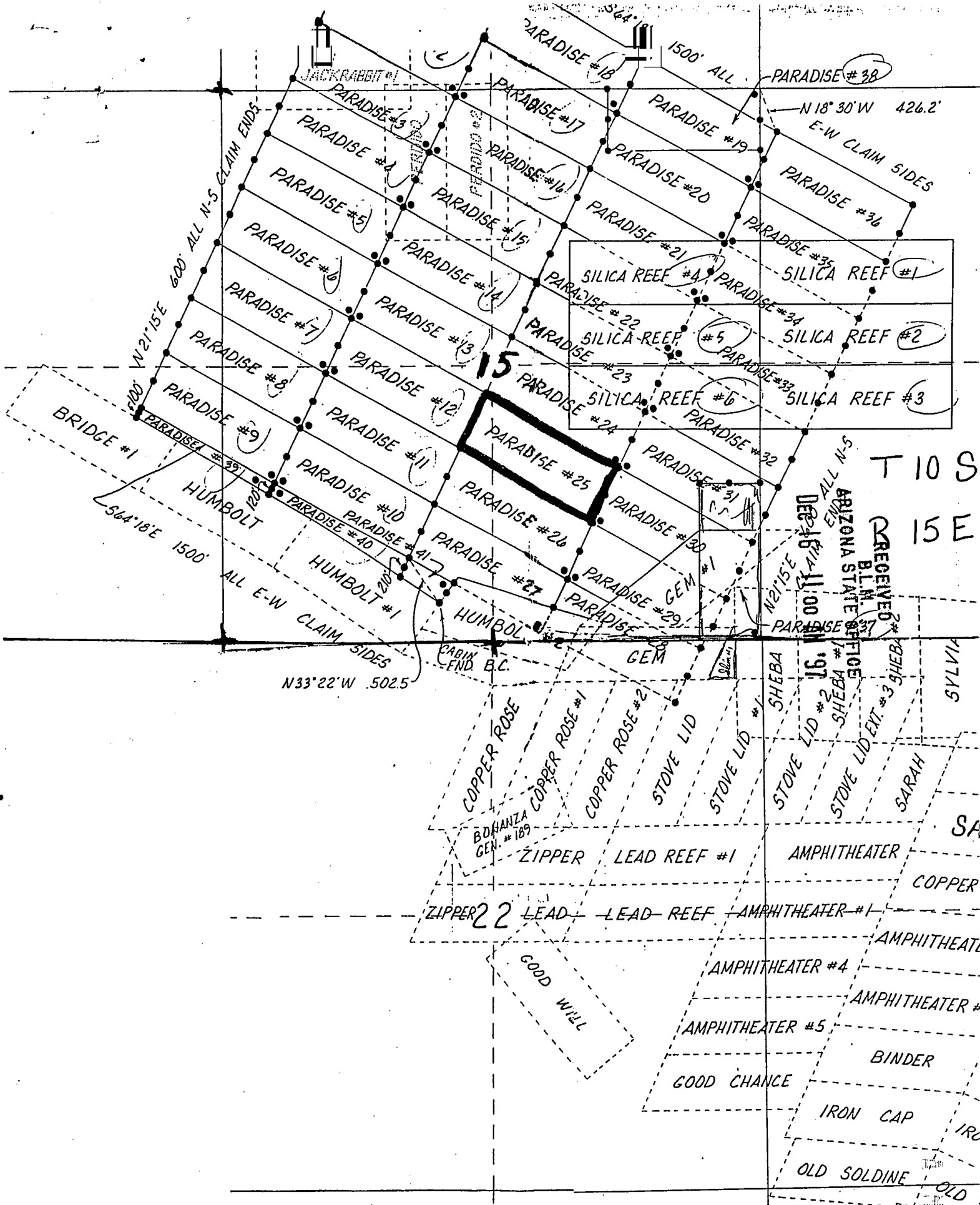
\_\_\_\_\_ recorded in Docket 1004, Book 102,  
Canyon del Oro Mining District, Pinal County, Arizona.

10. The location of the claim with reference to a natural object or permanent monument is \_\_\_\_\_  
This notice is posted 20 feet Northwesterly from the  
SE End Center monument of the claim. From here  
to the SE CORNER of Sec 15 bears South 1550  
feet and East 1450 feet  
This claim encompasses portions of the SE 1/4 and the  
SW 1/4 of Sec 15 T10S, R15E

Date Nov. 12, 1997

Dave McGee  
Signature

A HC 349174



T 10 S  
15 E

RECEIVED  
ARIZONA STATE  
B.L.M. OFFICE  
DEC 15 11:00 AM '97

LOCATOR

DAVE MCGEE  
BOX 332  
ORACLE, AZ.  
85623

LOC. DATE

JUNE 15, 1979

Nov. 12, 1997

PRETTY FAIR #1774  
SARAH

STATE OF ARIZONA,

ss. I hereby certify that the within instrument was filed and recorded.

County of \_\_\_\_\_

In Docket No. \_\_\_\_\_

Page \_\_\_\_\_



OFFICIAL RECORDS OF  
PINAL COUNTY RECORDER  
KATHLEEN C. FELIX

When recorded mail to:

PO Box 332  
Oracle, Arizona

W

DATE: 12/02/97 TIME: 1312

FEE: 10.00

PAGES: 2

FEE NO: 1997-041446

By \_\_\_\_\_

Deputy Recorder

## NOTICE OF MINING CLAIM LOCATION

1.  Location                       Amendment                       Relocation
2.  Placer                               Lode                                       Millsite                               Tunnelsite
3. The name and address of the Locator is

DAVE McGEE

Name

P.O. Box 332

Address

Oracle

City

ARIZONA

State

85623

Zip

4. The name of the claim is Paradise #26
5. The date of the location is Nov. 12, 1997
6. The claim is 1500 feet long and 600 feet wide. The distance from the Location monument to each end of the claim is 20 feet in a southeasterly direction and 1480 feet in a Northwesterly direction.
7. The general course of the claim is from the SE to the SW.
8. The location of the claim is in Section 15, Township 10 S, Range 15 E G&SRB&M, canyon del Oro Mining District, Pinal County, Arizona.
9. If amending or relocating, the previous claim name was PARADISE #26 recorded in Docket 1004, Book 104, canyon del Oro Mining District, Pinal County, Arizona.
10. The location of the claim with reference to a natural object or permanent monument is This notice is posted 20 feet Northwesterly from the SE End center monument of the claim. From here to the SE CORNER of Sec 15 it bears South 1000 feet and East 1750 feet. This claim encompasses portions of the SW 1/4 and the SE 1/4 of Sec 15, T10S, R15E

Date

Nov. 12, 1997

Dave McGee

Signature

STATE OF ARIZONA, } ss. I hereby certify that the within instrument was filed and recorded  
County of \_\_\_\_\_, 19\_\_\_\_, at \_\_\_\_\_ M.  
In Docket No. \_\_\_\_\_, Page \_\_\_\_\_, at the request of \_\_\_\_\_

Fee No.:

When recorded mail to:

Witness my hand and official seal.

County Recorder

Fee: \$

By \_\_\_\_\_

Deputy Recorder

## NOTICE OF MINING CLAIM LOCATION

1.  Location       Amendment       Relocation  
2.  Placer       Lode       Millsite       Tunnelsite  
3. The name and address of the Locator is

RECEIVED  
BLM  
ARIZONA STATE OFFICE  
DEC 16 11 00 AM '97

DAVE McGee  
Name  
P.O. Box 332  
Address  
Oracle ARIZONA 85623  
City State Zip

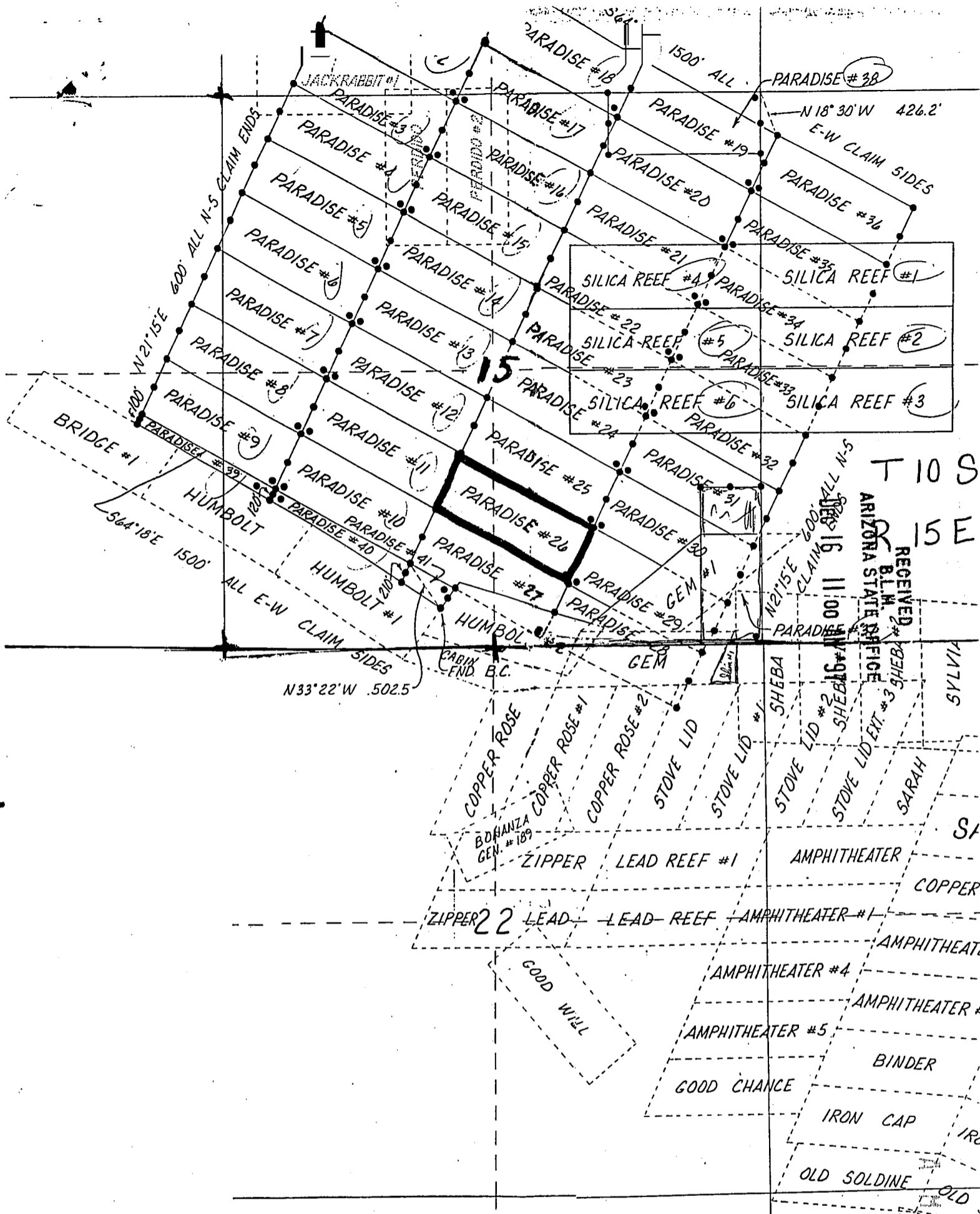
4. The name of the claim is Paradise #26  
5. The date of the location is Nov. 12, 1997  
6. The claim is 1500 feet long and 600 feet wide. The distance from the Location monument to each end of the claim is 20 feet in a southeasterly direction and 1480 feet in a Northwesterly direction.  
7. The general course of the claim is from the SE to the SW  
8. The location of the claim is in Section 15, Township 10 S, Range 15 E  
G&SRB&M, canyon del Oro Mining District, Pinal County, Arizona.  
9. If amending or relocating, the previous claim name was PARADISE #26  
\_\_\_\_\_ recorded in Docket 1064, Book 104,  
canyon del Oro Mining District, Pinal County, Arizona.  
10. The location of the claim with reference to a natural object or permanent monument is \_\_\_\_\_  
This notice is posted 20 feet Northwesterly from the  
SE End center monument of the claim From here  
to the SE CORNER of Sec 15 it bears South 1000 feet  
and East 1750 feet  
This claim encompasses portions of the SW 1/4 and  
the SE 1/4 of Sec 15, T10S, R15E

Date

Nov. 12, 1997

Dave McGee  
Signature

A MC 349175



T 10 S  
R 15 E  
RECEIVED  
BLM  
ARIZONA STATE OFFICE  
JUN 16 11:00 AM '97

LOCATOR  
DAVE MCGEE  
BOX 332  
ORACLE, AZ.  
85623

LOC. DATE  
JUNE 15, 1979

Nov. 12, 1997

PRETTY FAIR #1



STATE OF ARIZONA,

ss. I hereby certify that the within instrument was filed and recorded | Fee No.:

County of \_\_\_\_\_

In Docket No. \_\_\_\_\_

Page \_\_\_\_\_



OFFICIAL RECORDS OF  
PINAL COUNTY RECORDER

KATHLEEN C. FELIX

When recorded mail to:

PO Box 332  
Oracle, AZ 85623

Witness

DATE: 12/02/97 TIME: 1312  
FEE: 10.00  
PAGES: 2  
FEE NO: 1997-041447

By \_\_\_\_\_

## NOTICE OF MINING CLAIM LOCATION

1.  Location  Amendment  Relocation
2.  Placer  Lode  Millsite  Tunnelsite
3. The name and address of the Locator is

DAVE MCGEE

Name

P.O. Box 332

Address

Oracle

City

Arizona

State

85623

Zip

4. The name of the claim is Paradise #27
5. The date of the location is Nov. 12, 1997
6. The claim is 1500 feet long and 600 feet wide. The distance from the Location monument to each end of the claim is 20 feet in a Southeasterly direction and 1480 feet in a Northwesterly direction.
7. The general course of the claim is from the SE to the NW
8. The location of the claim is in Section 15, Township 10S, Range 15E  
G&SRB&M, Canyon del Oro Mining District, Pinal County, Arizona.
9. If amending or relocating, the previous claim name was Paradise #27  
\_\_\_\_\_ recorded in Docket 1004, Book 106,  
Canyon del Oro Mining District, Pinal County, Arizona.
10. The location of the claim with reference to a natural object or permanent monument is \_\_\_\_\_  
This notice is posted 20 feet Northwesterly from the  
SE End Center monument of the claim, From here  
to the SE CORNER of Sec 15 it bears South 500 feet  
and East 2000 feet  
This claim encompasses portions of the SE 1/4 and the  
SW 1/4 of Sec 15 T10S R15E

Date

Nov. 12, 1997

Dave McGee

Signature

STATE OF ARIZONA, } ss. I hereby certify that the within instrument was filed and recorded  
 County of \_\_\_\_\_, 19\_\_\_\_, at \_\_\_\_\_ M.  
 In Docket No. \_\_\_\_\_, Page \_\_\_\_\_, at the request of \_\_\_\_\_

Fee No.:

When recorded mail to:

Witness my hand and official seal.

County Recorder  
 By \_\_\_\_\_  
 Deputy Recorder

Fee: \$

## NOTICE OF MINING CLAIM LOCATION

1.  Location                       Amendment                       Relocation  
 2.  Placer                               Lode                               Millsite                               Tunnelsite

3. The name and address of the Locator is

DAVE MCGEE  
Name  
P.O. Box 332  
Address  
Oracle                      Arizona                      85623  
City                                      State                                      Zip

RECEIVED  
 BLM  
 ARIZONA STATE OFFICE  
 DEC 16 11 07 AM '97

4. The name of the claim is Paradise #27

5. The date of the location is Nov. 12, 1997

6. The claim is 1500 feet long and 600 feet wide. The distance from the Location monument to each end of the claim is 20 feet in a South easterly direction and 1480 feet in a North westerly direction.

7. The general course of the claim is from the SE to the NW

8. The location of the claim is in Section 15, Township 10S, Range 15E  
 G&SRB&M, Canyon del Oro Mining District, Pinal County, Arizona.

9. If amending or relocating, the previous claim name was Paradise #27

\_\_\_\_\_ recorded in Docket 1004, Book 106,  
canyon del Oro Mining District, Pinal County, Arizona.

10. The location of the claim with reference to a natural object or permanent monument is \_\_\_\_\_

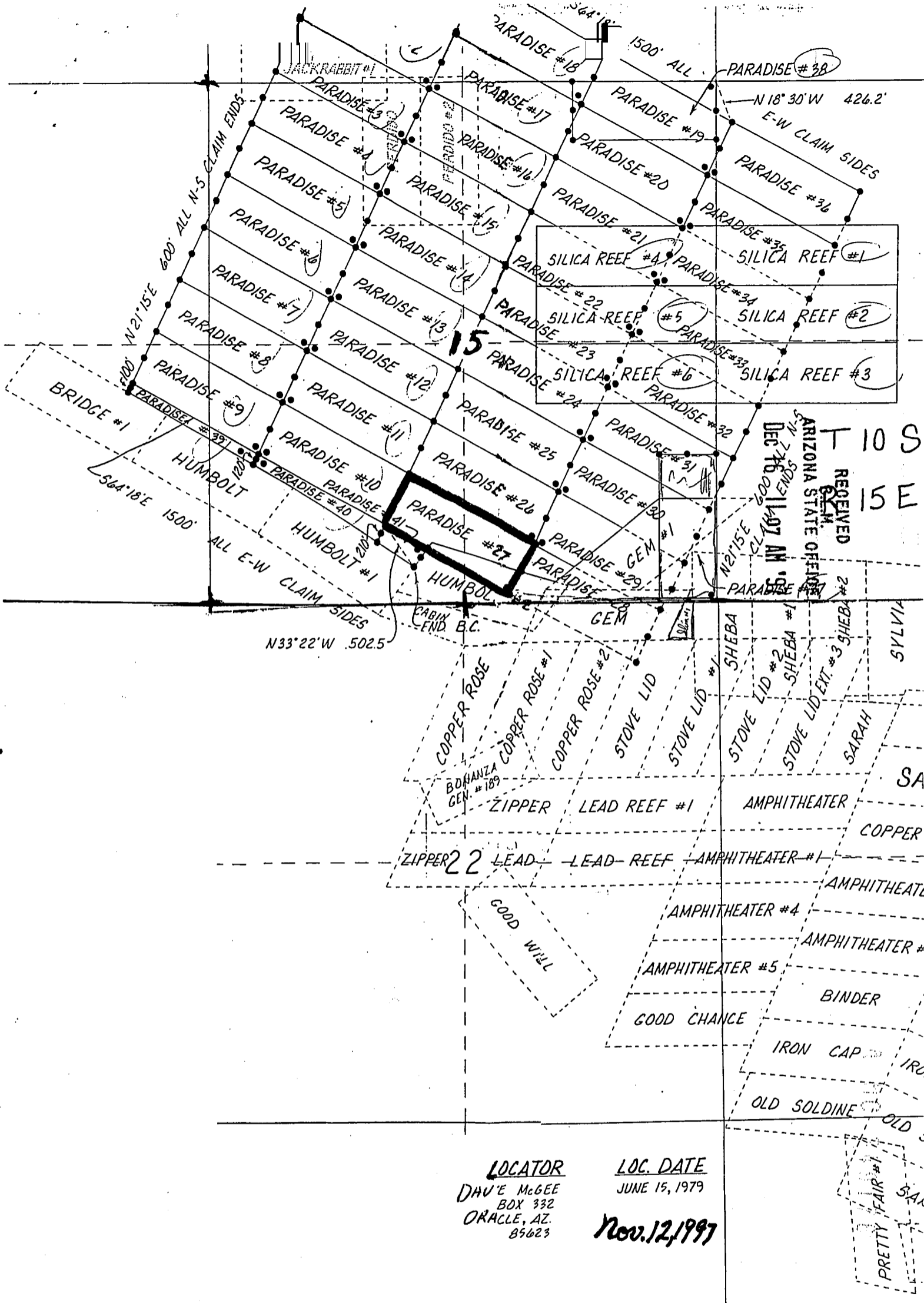
This notice is posted 20 feet Northwesterly from the  
SE End Center monument of the claim, From here  
to the SE CORNER of Sec 15 it bears South 500 feet  
and East 200 feet

This claim encompasses portions of the SE 1/4 and the  
SW 1/4 of Sec 15 T10S R15E

Date Nov. 12, 1997

Dave McGee  
Signature

A HC 349176



RECEIVED  
 G.M.  
 ARIZONA STATE OFFICE  
 DEC 16 11 407 AM '95  
 10 S  
 15 E

LOCATOR  
 DAU'E MCGEE  
 BOX 332  
 ORACLE, AZ.  
 85623

LOC. DATE  
 JUNE 15, 1979  
 Nov. 12, 1997

PRETTY FAIR #1  
 SARAH

STATE OF ARIZONA,

I hereby certify that the within instrument was filed and recorded

Fee No.:

County of \_\_\_\_\_

ss.

In Docket No. \_\_\_\_\_

Page \_\_\_\_\_



OFFICIAL RECORDS OF  
PINAL COUNTY RECORDER

KATHLEEN C. FELIX

When recorded mail to:

PD Box 332  
Oracle, AZ 85623

DATE: 12/02/97 TIME: 1312  
FEE: 10.00  
PAGES: 2  
FEE NO: 1997-041448

### NOTICE OF MINING CLAIM LOCATION

- 1.  Location                       Amendment                       Relocation
- 2.  Placer                               Lode                                       Millsite                               Tunnelsite
- 3. The name and address of the Locator is

Dave McGee

Name

P.O. Box 332

Address

Oracle

City

Arizona

State

85623

Zip

- 4. The name of the claim is Paradise #28
- 5. The date of the location is Nov. 12, 1997
- 6. The claim is 1500 feet long and 600 feet wide. The distance from the Location monument to each end of the claim is 20 feet in a Northwesterly direction and 1480 feet in a Southeasterly direction.
- 7. The general course of the claim is from the SE to the NW.
- 8. The location of the claim is in Section 15 & 22, Township 10 S, Range 15 E G&SRB&M, canyon del oro Mining District, Pinal County, Arizona.
- 9. If amending or relocating, the previous claim name was Paradise #28 recorded in Docket 1004, Book 108, canyon del oro Mining District, Pinal County, Arizona.
- 10. The location of the claim with reference to a natural object or permanent monument is This notice is posted 20 feet southeasterly from the SW End Center monument of the claim, From here the SE Corner of Sec 15 bears South 500 feet and East 2000 feet  
This claim encompasses portions of the SE 1/4 of Sec 15 and the NE 1/4 of Sec 22 T10S R15E

Date

Nov. 12, 1997

Dave McGee

Signature

STATE OF ARIZONA, } ss. I hereby certify that the within instrument was filed and recorded  
County of \_\_\_\_\_, 19\_\_\_\_, at \_\_\_\_\_ M.  
In Docket No. \_\_\_\_\_, Page \_\_\_\_\_, at the request of \_\_\_\_\_

Fee No.:

When recorded mail to:

Witness my hand and official seal.

County Recorder

Fee: \$

By \_\_\_\_\_

Deputy Recorder

## NOTICE OF MINING CLAIM LOCATION

1.  Location  Amendment  Relocation

2.  Placer  Lode  Millsite

3. The name and address of the Locator is

Dave McGee

Name

P.O. Box 332

Address

Oracle

City

Arizona

State

85623

Zip

4. The name of the claim is Paradise #28

5. The date of the location is Nov. 12, 1997

6. The claim is 1500 feet long and 600 feet wide. The distance from the Location monument to each end of the claim is 20 feet in a Northwesterly direction and 1480 feet in a Southeasterly direction.

7. The general course of the claim is from the SE to the NW

8. The location of the claim is in Section 15 & 22, Township 10 S, Range 15 E  
G&SRB&M, canyon del oro Mining District, Pinal County, Arizona.

9. If amending or relocating, the previous claim name was Paradise #28  
recorded in Docket 1004, Book 108,

canyon del oro Mining District, Pinal County, Arizona.

10. The location of the claim with reference to a natural object or permanent monument is \_\_\_\_\_

This notice is posted 20 feet southeasterly from the  
NW End Center monument of the claim. From here  
the SE Corner of Sec 15 bears South 500 feet and  
East 2000 feet

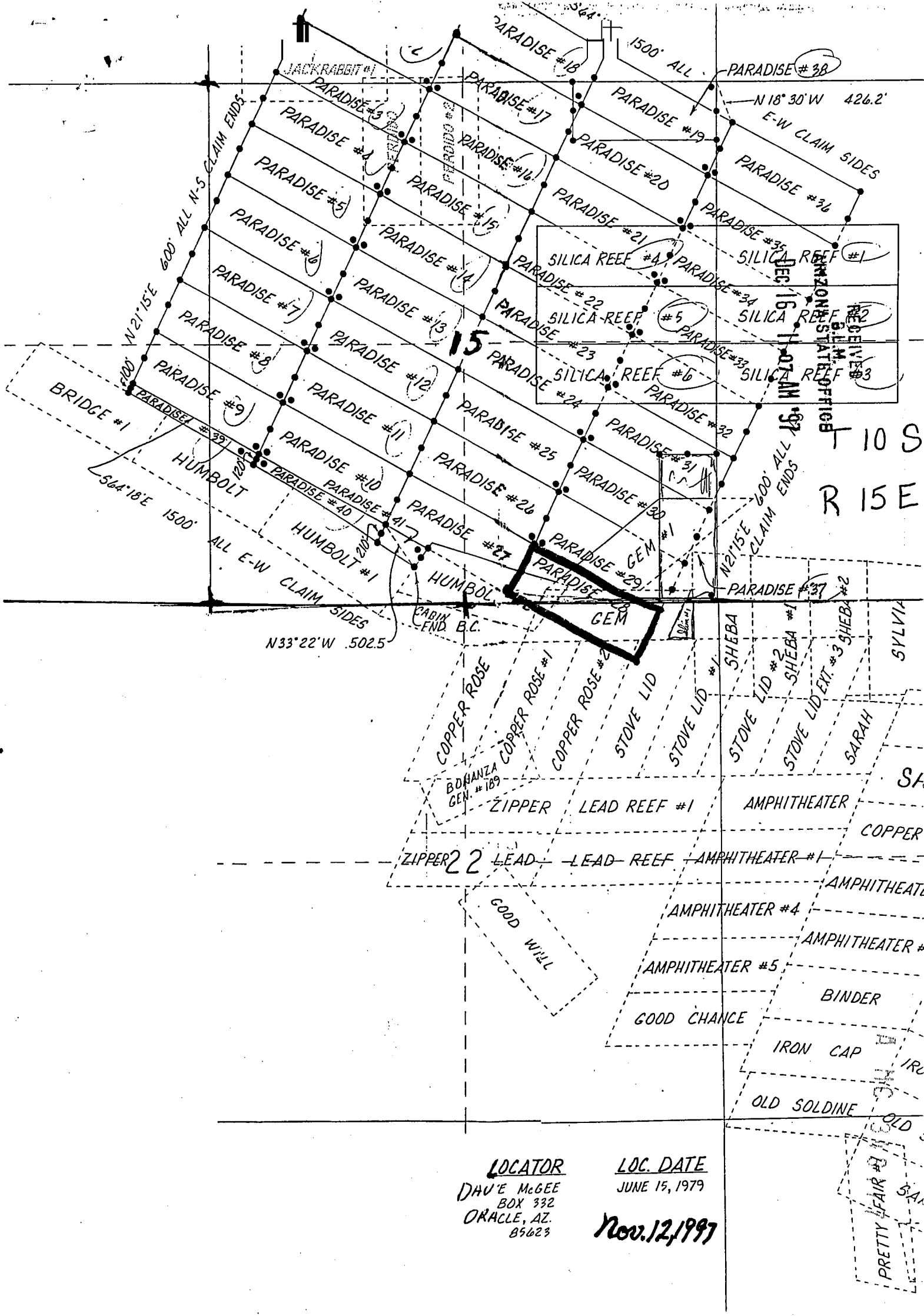
This claim encompasses portions of the SE 1/4 of Sec 15  
and the NE 1/4 of Sec 22 T10S R15E

Date Nov. 12, 1997

Dave McGee  
Signature

RECEIVED  
B.L.M. OFFICE  
ARIZONA STATE OFFICE  
DEC 16 11 07 AM '97

7 MC 349177



T 10 S  
R 15 E

RECEIVED  
AMAZON STATE OFFICE  
DEC 16 1977

LOCATOR

DAVE MCGEE  
BOX 332  
ORACLE, AZ.  
85623

LOC. DATE

JUNE 15, 1979

Nov. 12, 1997

PRETTY FAIR #1  
OLD SOLDINE  
IRON CAP  
BINDER  
AMPHITHEATER #5  
AMPHITHEATER #4  
LEAD REEF  
ZIPPER 2

STATE OF ARIZONA, } ss.

I hereby certify that the within instrument was filed and recorded Fee No.:

County of \_\_\_\_\_

In Docket No. \_\_\_\_\_

Page \_\_\_\_\_



OFFICIAL RECORDS OF  
PINAL COUNTY RECORDER

KATHLEEN C. FELIX

When recorded mail to:

PO Box 332  
Oracle AZ 85623

Witness \_\_\_\_\_

DATE: 12/02/97 TIME: 1312

FEE : 10.00

PAGES: 2

FEE NO: 1997-041449

By \_\_\_\_\_

## NOTICE OF MINING CLAIM LOCATION

1.  Location  Amendment  Relocation
2.  Placer  Lode  Millsite  Tunnelsite
3. The name and address of the Locator is

Dave McGee

Name

P.O. Box 332

Address

Oracle

City

ARIZONA

State

85623

Zip

4. The name of the claim is Paradise #29
5. The date of the location is Nov. 12, 1997
6. The claim is 1500 feet long and 600 feet wide. The distance from the Location monument to each end of the claim is 20 feet in a Northwesterly direction and 1480 feet in a Southeasterly direction.
7. The general course of the claim is from the SE to the NW.
8. The location of the claim is in Section 15, Township 10S, Range 15E G&SRB&M, Canyon del Oro Mining District, Pinal County, Arizona.
9. If amending or relocating, the previous claim name was Paradise #29 recorded in Docket 1004, Book 110, Canyon del Oro Mining District, Pinal County, Arizona.
10. The location of the claim with reference to a natural object or permanent monument is This notice is posted 20 feet south easterly from the NW End Center monument of the claim, From here the SE Corner of Sec 15 bears South 1000 feet and East 1750 feet  
This claim encompasses a portion of the SE 1/4 of Sec 15 T10S, R15E

Date

Nov. 12, 1997

Dave McGee

Signature

STATE OF ARIZONA, } ss. I hereby certify that the within instrument was filed and recorded  
County of \_\_\_\_\_, 19\_\_\_\_, at \_\_\_\_\_ M.  
In Docket No. \_\_\_\_\_, Page \_\_\_\_\_, at the request of \_\_\_\_\_

Fee No.:

When recorded mail to:

Witness my hand and official seal.

County Recorder

By \_\_\_\_\_

Deputy Recorder

Fee: \$

## NOTICE OF MINING CLAIM LOCATION

1.  Location  Amendment  Relocation

2.  Placer  Lode  Millsite  Tunnel

3. The name and address of the Locator is

Dave McGee

Name

P.O. Box 332

Address

Oracle

City

ARIZONA

State

85623

Zip

4. The name of the claim is Paradise #29

5. The date of the location is Nov. 12, 1997

6. The claim is 1500 feet long and 600 feet wide. The distance from the Location monument to each end of the claim is 20 feet in a Northwesterly direction and 1480 feet in a Southeasterly direction.

7. The general course of the claim is from the SE to the NW

8. The location of the claim is in Section 15, Township 10S, Range 15E  
G&SRB&M, Canyon del Oro Mining District, Pinal County, Arizona.

9. If amending or relocating, the previous claim name was Paradise #29  
\_\_\_\_\_ recorded in Docket 1004, Book 110,

Canyon del Oro Mining District, Pinal County, Arizona.

10. The location of the claim with reference to a natural object or permanent monument is \_\_\_\_\_

This notice is posted 20 feet south easterly from the NW End Center monument of the claim, From here the SE Corner of Sec 15 bears South 1000 feet and East 1750 feet

This claim encompasses a portion of the SE 1/4 of Sec 15 T10S, R15E

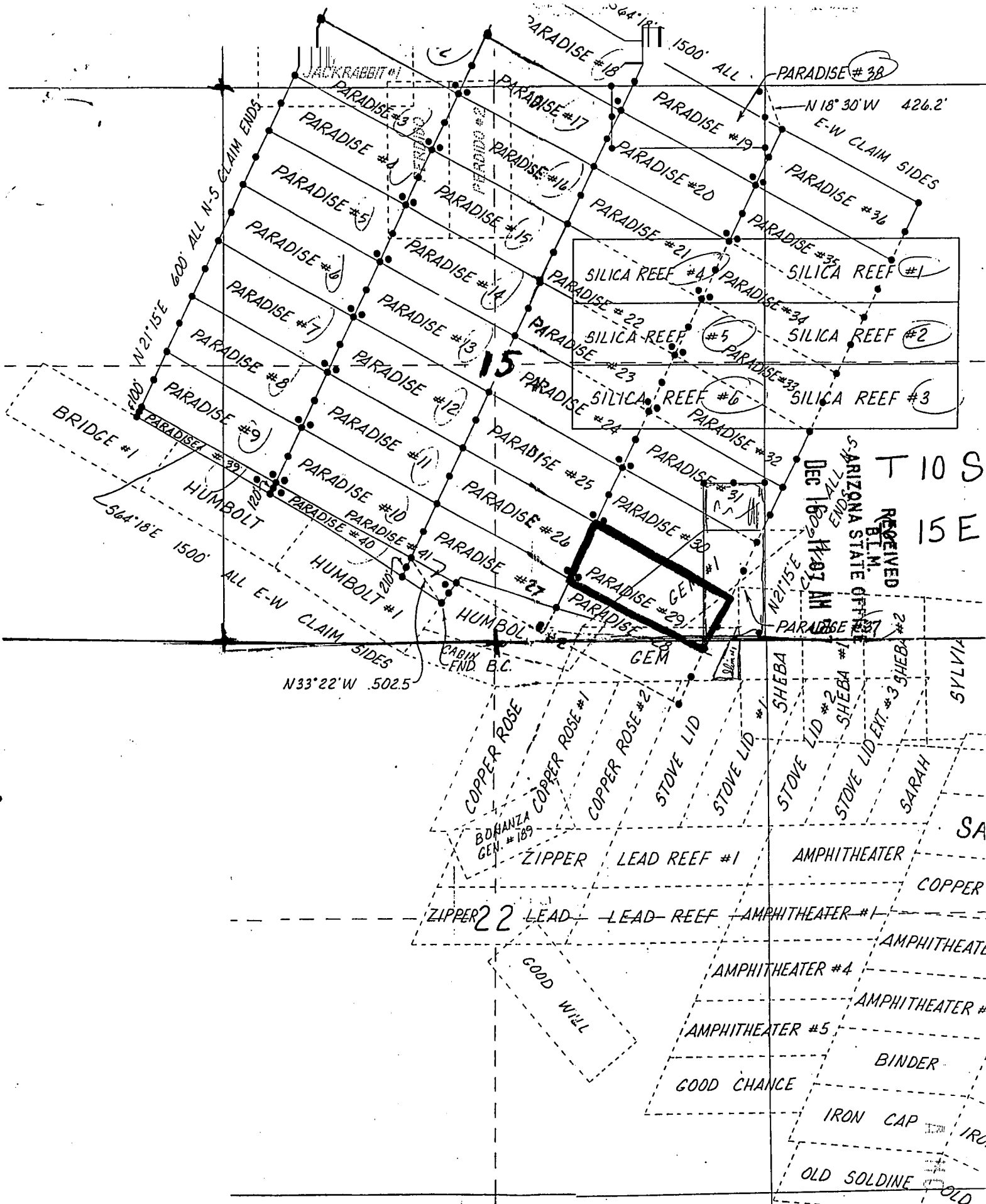
Date Nov. 12, 1997

Dave McGee  
Signature a

RECEIVED  
B.L.M.  
ARIZONA STATE OFFICE  
DECEMBER 16 11 07 AM '97

ARIZONA 260170





T 10 S  
15 E

RECEIVED  
FILM  
ARIZONA STATE OFFICE  
DEC 16 1979 11:07 AM

LOCATOR  
DAVE McGEE  
BOX 332  
ORACLE, AZ.  
85623

LOC. DATE  
JUNE 15, 1979

Nov. 12, 1997

PRETTY FAIR #1  
SAR

STATE OF ARIZONA,

County of \_\_\_\_\_

In Docket No. \_\_\_\_\_

ss.

I hereby certify that the within

Page \_\_\_\_\_



OFFICIAL RECORDS OF  
PINAL COUNTY RECORDER

KATHLEEN C. FELIX

DATE: 12/02/97 TIME: 13 12

FEE : 10.00

PAGES: 2

FEE NO: 1997-041450

Witness \_\_\_\_\_

By \_\_\_\_\_

Deputy Recorder

When recorded mail to:

PO Box 332  
Oracle, AZ 85623

## NOTICE OF MINING CLAIM LOCATION

1.  Location                       Amendment                       Relocation
2.  Placer                               Lode                                       Millsite                               Tunnelsite
3. The name and address of the Locator is

Dave McGee

Name

P.O. Box 332

Address

Oracle

City

Arizona

State

85623

Zip

4. The name of the claim is Paradise #30
5. The date of the location is Nov. 12, 1997
6. The claim is 1500 feet long and 600 feet wide. The distance from the Location monument to each end of the claim is 20 feet in a Southwesterly direction and 1480 feet in a Southwesterly direction.
7. The general course of the claim is from the SE to the NW.
8. The location of the claim is in Section 15, Township 10S, Range 15E G&SRB&M, canyon del Oro Mining District, Pinal County, Arizona.
9. If amending or relocating, the previous claim name was Paradise #30  
Nov. 12, 1997 recorded in Docket 1004, Book 112,  
canyon del Oro Mining District, Pinal County, Arizona.
10. The location of the claim with reference to a natural object or permanent monument is \_\_\_\_\_  
This notice is posted 20 feet south easterly from  
the NW End Center monument of the claim, From  
here the SE corner of Sec 15 bears South 1550 feet  
and East 1450 feet  
This claim encompasses a portion of the SE 1/4 of  
Sec 15 T10S, R15E

Date

Nov. 12, 1997

Dave McGee

Signature

STATE OF ARIZONA, } ss. I hereby certify that the within instrument was filed and recorded  
County of \_\_\_\_\_, 19\_\_\_\_, at \_\_\_\_\_ M.  
In Docket No. \_\_\_\_\_, Page \_\_\_\_\_, at the request of \_\_\_\_\_

Fee No.:

When recorded mail to:

Witness my hand and official seal.  
\_\_\_\_\_  
County Recorder  
By \_\_\_\_\_  
Deputy Recorder

Fee: \$

### NOTICE OF MINING CLAIM LOCATION

- 1.  Location                       Amendment                       Relocation
- 2.  Placer                               Lode                               Millsite                               Tunnel
- 3. The name and address of the Locator is

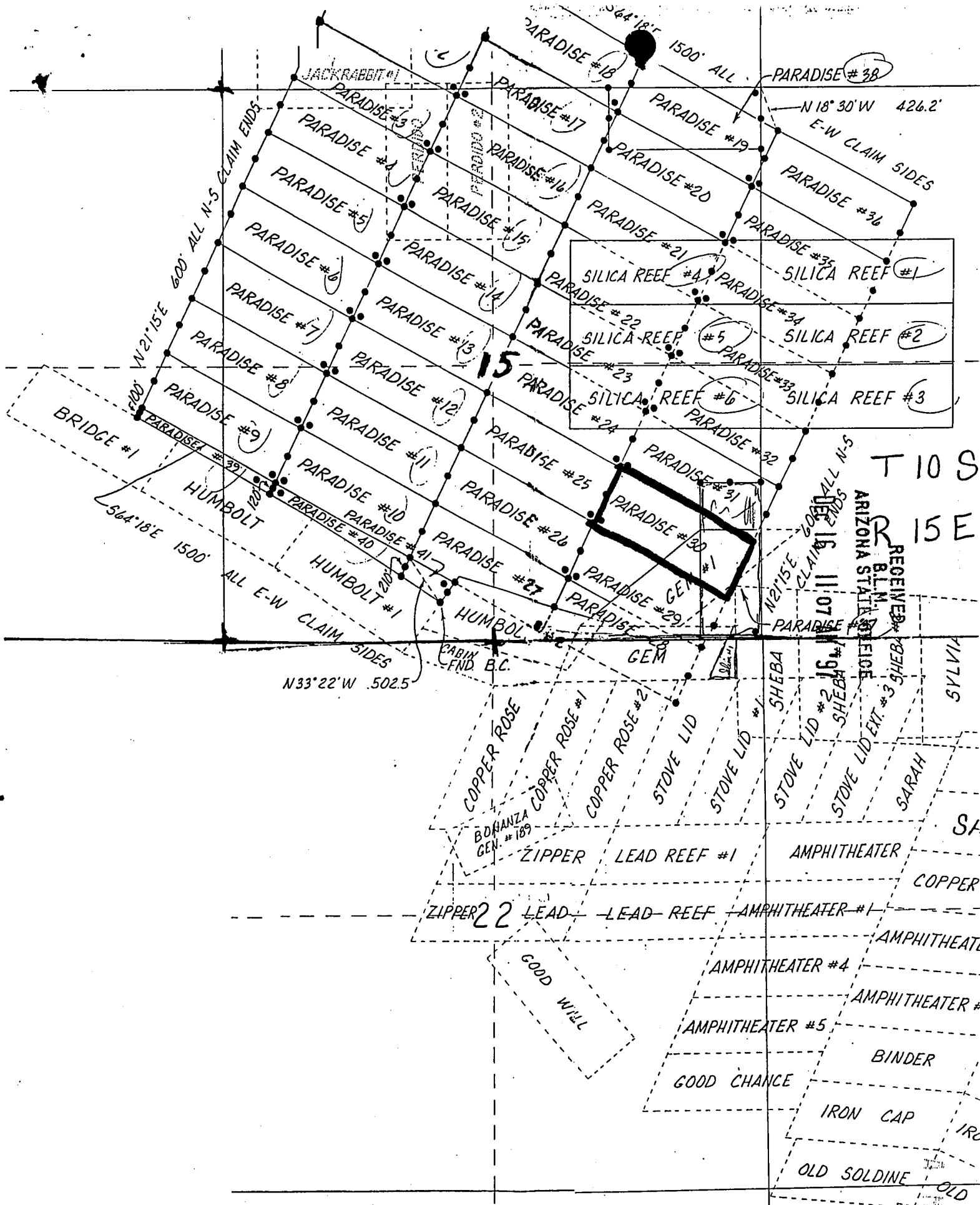
RECEIVED  
B.L.M.  
ARIZONA STATE OFFICE  
DEC 26 11 07 AM '97

\_\_\_\_\_  
Name Dave McGee  
\_\_\_\_\_  
Address P.O. Box 332  
\_\_\_\_\_  
City Oracle State Arizona Zip 85623

- 4. The name of the claim is Paradise #30
- 5. The date of the location is Nov. 12, 1997
- 6. The claim is 1500 feet long and 600 feet wide. The distance from the Location monument to each end of the claim is 20 feet in a Northeasterly direction and 1480 feet in a Southwesterly direction.
- 7. The general course of the claim is from the SE to the NW.
- 8. The location of the claim is in Section 15, Township 10S, Range 15E G&SRB&M, canyon del Oro Mining District, Pinal County, Arizona.
- 9. If amending or relocating, the previous claim name was Paradise #30 Nov. 12, 1997 recorded in Docket 1004, Book 112, canyon del Oro Mining District, Pinal County, Arizona.
- 10. The location of the claim with reference to a natural object or permanent monument is \_\_\_\_\_  
This notice is posted 20 feet south easterly from the NW End Center monument of the claim, From here the SE corner of Sec 15 bears South 1550 feet and East 1450 feet  
This claim encompasses a portion of the SE 1/4 of Sec 15 T10S, R15E

Date Nov. 12, 1997

Dave McGee  
Signature



T 10 S  
R 15 E

RECEIVED  
BLM  
ARIZONA STATE OFFICE  
DEC 16 11 07 AM '97

LOCATOR

DAVE MCGEE  
BOX 332  
ORACLE, AZ.  
85623

LOC. DATE

JUNE 15, 1979

*Nov. 12, 1997*

PRETTY FAIR #1

STATE OF ARIZONA, } ss. I hereby certify that the within instrument was filed and recorded  
County of \_\_\_\_\_, 19\_\_\_\_, at \_\_\_\_\_ M.  
In Docket No. \_\_\_\_\_, Page \_\_\_\_\_, at the request of \_\_\_\_\_

Fee No.:

When recorded mail to:

Witness my hand and official seal.

County Recorder

Fee: \$

By \_\_\_\_\_

Deputy Recorder

## NOTICE OF MINING CLAIM LOCATION

1.  Location  Amendment  Relocation

2.  Placer  Lode  Millsite

Tunnel

RECEIVED  
BLM  
ARIZONA STATE OFFICE  
DEC 15 10 53 AM '97

3. The name and address of the Locator is

Dave McGee  
Name

P.O. Box 332  
Address

Oracle Arizona 85623  
City State Zip

4. The name of the claim is Paradise #9

5. The date of the location is Nov. 12, 1997

6. The claim is 1500 feet long and 600 feet wide. The distance from the Location monument to each end of the claim is 20 feet in a South easterly direction and 1480 feet in a North westerly direction.

7. The general course of the claim is from the SE to the NW

8. The location of the claim is in Section 15 & 16, Township 10S, Range 15E  
G&SRB&M, canyon del Oro Mining District, Pinal County, Arizona.

9. If amending or relocating, the previous claim name was Paradise #9

\_\_\_\_\_ recorded in Docket 1004, Book 70,  
canyon del Oro Mining District, Pinal County, Arizona.

10. The location of the claim with reference to a natural object or permanent monument is \_\_\_\_\_

This Notice is posted 20 feet Northwesterly from the SE End Center of the claim, From here the SW CORNER of Sec 15 bears west 650 feet and South 1875 feet

This claim encompasses portions of the SW 1/4 of Sec 15 and the NE 1/4 and the SE 1/4 of Sec 16 T10S R 15E

Date Nov. 12, 1997

Dave McGee  
Signature

A HC 349159